



## Council Request Update

December 13, 2018

### **Council Request: 18- 202**

**Requested by:** Council

**Request:** Request for a report on the Block Party revenue and expenditures

**Assigned to:** Finance and Administrative Services

**Response:** Please see the response from the Acting Finance and Administrative Services Director Maria Sobota.

### **Council Request: 18- 211**

**Requested by:** Mayor Pro Tem Russell

**Request:** Request for a Copy of the Conflict of Interest Policy

**Assigned to:** Community Development

**Response:** Please see the response from Community Development Planning Manager Wade Burkholder.

### **Council Request: 18- 217**

**Requested by:** Mayor Pro Tem Russell

**Request:** Request for information for the source of data used in grant applications for VOCA, including current population stats.

**Assigned to:** Police Department

**Response:** Please see the response from Police Commander Tim Englert.

### **Council Request: 18- 219**

**Requested by:** Council Member Barrentine

**Request:** Request for the amount of taxes MOA pays to the City of Englewood. In addition, Council asked if MOA is required to pay sales and use tax.

**Assigned to:** Finance and Administrative Services

**Response:** Please see the response from the Acting Finance and Administrative Services Director Maria Sobota.

### **Council Request: 18- 220**

**Requested by:** Council Member Barrentine

**Request:** Request for an explanation for the 2018 year-to-date Interest Income versus the 2018 Adopted Budget

**Assigned to:** Finance and Administrative Services

**Response:** Please see the response from the Acting Finance and Administrative Services Director Maria Sobota.

### **Council Request: 18- 221**

**Requested by:** Council Member Barrentine

**Request:** Request that staff identify the budget that funds City Center's rent payment.

**Assigned to:** Finance and Administrative Services

**Response:** Please see the response from the Acting Finance and Administrative Services Director Maria Sobota.

### **Council Request: 18- 235**

**Requested by:** Council Member Sierra

**Request:** Request about the City having appropriated funds for a holiday parade in 2019.

**Assigned to:** City Manager's Office

**Response:** Please see the response from Interim City Manager Dorothy Hargrove.



To: City Council  
From: Maria Sobota, Acting Director, Finance and Administrative Services  
Date: December 12, 2018  
Subject: CR 18-202 Block Party Revenue & Expense Reconciliation

**Council Request 18-202:** Council requested Staff to provide a reconciliation of revenues and expenses for the 2018 Block Party.

**Staff Response:** Staff collected revenues and expenses through November, 2018. Revenues collected totaled \$5,515.00 and expenses paid were \$22,472.58.

Please let us know if you have additional questions.



---

**TO:** Mayor and Council Members

**THRU:** Brad Power, Community Development Director

**FROM:** Wade Burkholder, Community Development Planning Manager

**DATE:** December 11, 2018

**SUBJECT:** CR18-211 Mayor Pro Tem Russell is asking for a copy of the Conflict of Interest Policy.

---

Please see attached.

**Conflict of Interest Certification**

Per 2 CFR Part 200, Subpart B §200.112, the non-Federal entity (Sub-recipient) must disclose in writing any potential conflict of interest to the Federal awarding agency or pass-through entity in accordance with applicable Federal awarding agency policy.

This document certifies that, to the best of the Sub-recipient's knowledge:

- All financial disclosures related to the activities that may be funded by or through a resulting agreement will be made as required by the Federal Agency Conflict of Interest policy and Arapahoe County Purchasing Policy §1.8, Ethics and Professional Conduct.
- All identified conflicts of interest will be or have been satisfactorily managed, reduced or eliminated in accordance with the policies listed above prior to the expenditures of any funds under any resultant agreement and within a timely manner sufficient to enable timely reporting.

Sub-recipient does have an active and/or enforced conflict of interest policy.

Sub-recipient does not have an active and/or enforced conflict of interest policy.

\_\_\_\_\_  
Signature of Authorized Official

Brad Power, Community Development Director

Name and Title of Authorized Official

City of Englewood

Organization Legal Name

303.762.2342

Phone

October 22, 2018

Date

bpower@englewoodco.gov

Email

## Mandatory Disclosures Certification

The applicant for a Federal award must disclose, in a timely manner, in writing to the Federal awarding agency or pass-through entity, all violations of Federal criminal law involving fraud, bribery, or gratuity violations potentially affecting the Federal award. Non-Federal entities that have received a Federal award that include the term and condition outlined in 2 CFR 200 Appendix XII, Award Term and Condition for Recipient Integrity and Performance Matters, are required to report certain civil, criminal, or administrative proceedings to SAM.

The sub-recipient certifies the entity and any employee participating in this project: (answer all questions)

are  are not presently debarred, suspended, proposed for debarment, or declared ineligible for award of Federal contracts.

are  are not presently indicted for, or otherwise criminally or civilly charged by a government entity.

have  have not within three years preceding this offer, been convicted of or had a civil judgment rendered against them for commission of fraud or criminal offense in connection with obtaining, attempting to obtain, or performing a public (federal, state or local) contract or subcontract; a violation of Federal or State antitrust statutes relating to the submission of offers; a commission of embezzlement, theft, forgery, bribery, falsification or destruction of records, making false statements or receiving stolen property.

have  have not within three (3) years preceding this offer, had one or more contracts terminated for default by any Federal agency

The information, certifications and representations above have been read, signed and made by an authorized official of the sub-recipient named herein. The appropriate programmatic and administrative personnel involved in this application are aware of the sponsor policy in regard to sub-awards and are prepared to establish the necessary agreements consistent with those policies.

\_\_\_\_\_  
Signature of Authorized Official

Brad Power, Community Development Director

Name and Title of Authorized Official

City of Englewood

Organization Legal Name

303.762.2342

Phone

October 22, 2018

Date

bpower@englewoodco.gov

Email

## MEMORANDUM

**To: Chief Collins**  
**From: Commander Tim Englert**  
**Date: December 10, 2018**  
**Subject: Follow-up to Council Request #18-217**

---

**Council Request #18-217**

**Assigned to: Commander Englert**

**Date Assigned: November 21, 2018**

**Information requested as to the source of data used in grant application for VOCA, including current population stats.**

---

During workshops to prepare for the application of the VOCA Grant, applicants were encouraged to use multiple sources of data to describe the population that the Grant would serve. Grant Administrators suggested the use of Census Data, The American Community Survey data, the GIS Study funded by the Department of Justice, Community statistics, and Department statistics.

All of these sources of data were reviewed as well as Staff knowledge of community agencies serving Englewood. Please find attached the Census Data, crime statistics from the Colorado Bureau of Investigations, Community Development population growth estimates, Victim Compensation statistics, as well as statistics on students qualifying for free and reduced lunch.

The current population of Englewood from the latest census is 34,407. Community Development estimates that will potentially increase to 35,306 through 2018.

# KIDS COUNT data center

A PROJECT OF THE ANNIE E. CASEY FOUNDATION

## Students qualifying for free or reduced price lunch

[↩ Change Indicator](#)

**i** SELECT TABLE TYPE: **Detailed** | Sort / Rank

### SELECTIONS

Year(s)	Poverty Level	Data Type
2017	Eligible for Free or Reduced Lunch	Percent

[Raw Data](#)

[Definition & Sources](#)

Location	Poverty Level	Data Type	2017
ACADEMY 20	Eligible for Free or Reduced Lunch	Percent	13%
ADAMS COUNTY 14	Eligible for Free or Reduced Lunch	Percent	86%
ADAMS-ARAPAHOE 28J	Eligible for Free or Reduced Lunch	Percent	69%
AGATE 300	Eligible for Free or Reduced Lunch	Percent	NA
AGUILAR REORGANIZED 6	Eligible for Free or Reduced Lunch	Percent	66%



	Eligible for Free or Reduced Lunch	Percent	
AKRON R-1	Eligible for Free or Reduced Lunch	Percent	55%
ALAMOSA RE-11J	Eligible for Free or Reduced Lunch	Percent	43%
ARCHULETA COUNTY 50 JT	Eligible for Free or Reduced Lunch	Percent	52%
ARICKAREE R-2	Eligible for Free or Reduced Lunch	Percent	53%
ARRIBA-FLAGLER C-20	Eligible for Free or Reduced Lunch	Percent	58%
ASPEN 1	Eligible for Free or Reduced Lunch	Percent	5%
AULT-HIGHLAND RE-9	Eligible for Free or Reduced Lunch	Percent	45%
BAYFIELD 10 JT-R	Eligible for Free or Reduced Lunch	Percent	30%
BENNETT 29J	Eligible for Free or Reduced Lunch	Percent	28%
BETHUNE R-5	Eligible for Free or Reduced Lunch	Percent	77%
BIG SANDY 100J	Eligible for Free or Reduced Lunch	Percent	39%
BOULDER VALLEY RE 2	Eligible for Free or Reduced Lunch	Percent	19%
BRANSON REORGANIZED 82	Eligible for Free or Reduced Lunch	Percent	20%
BRIGGS DALE RE-10	Eligible for Free or Reduced Lunch	Percent	38%
BRIGHTON 27J	Eligible for Free or Reduced Lunch	Percent	37%
BRUSH RE-2(J)	Eligible for Free or Reduced Lunch	Percent	59%
BUENA VISTA R-31	Eligible for Free or Reduced Lunch	Percent	35%
BUFFALO RE-4	Eligible for Free or Reduced Lunch	Percent	34%
BURLINGTON RE-6J	Eligible for Free or Reduced Lunch	Percent	63%
BYERS 32J	Eligible for Free or Reduced Lunch	Percent	42%

	Eligible for Free or Reduced Lunch	Percent	
CALHAN RJ-1	Eligible for Free or Reduced Lunch	Percent	48%
CAMPO RE-6	Eligible for Free or Reduced Lunch	Percent	NA
CANON CITY RE-1	Eligible for Free or Reduced Lunch	Percent	57%
CENTENNIAL R-1	Eligible for Free or Reduced Lunch	Percent	91%
CENTER 26 JT	Eligible for Free or Reduced Lunch	Percent	97%
CHERAW 31	Eligible for Free or Reduced Lunch	Percent	49%
CHERRY CREEK 5	Eligible for Free or Reduced Lunch	Percent	30%
CHEYENNE COUNTY RE-5	Eligible for Free or Reduced Lunch	Percent	51%
CHEYENNE MOUNTAIN 12	Eligible for Free or Reduced Lunch	Percent	16%
CLEAR CREEK RE-1	Eligible for Free or Reduced Lunch	Percent	27%
COLORADO SPRINGS 11	Eligible for Free or Reduced Lunch	Percent	59%
COTOPAXI RE-3	Eligible for Free or Reduced Lunch	Percent	56%
CREEDE CONSOLIDATED 1	Eligible for Free or Reduced Lunch	Percent	48%
CRIPPLE CREEK-VICTOR RE-1	Eligible for Free or Reduced Lunch	Percent	66%
CROWLEY COUNTY RE-1-J	Eligible for Free or Reduced Lunch	Percent	53%
CUSTER COUNTY SCHOOL DISTRICT C-1	Eligible for Free or Reduced Lunch	Percent	49%
DE BEQUE 49JT	Eligible for Free or Reduced Lunch	Percent	39%
DEER TRAIL 26J	Eligible for Free or Reduced Lunch	Percent	48%
DEL NORTE C-7	Eligible for Free or Reduced Lunch	Percent	56%
DELTA COUNTY 50(J)	Eligible for Free or Reduced Lunch	Percent	55%

DENVER COUNTY 1	Eligible for Free or Reduced Lunch	Percent	67%
DOLORES COUNTY RE NO.2	Eligible for Free or Reduced Lunch	Percent	58%
DOLORES RE-4A	Eligible for Free or Reduced Lunch	Percent	40%
DOUGLAS COUNTY RE 1	Eligible for Free or Reduced Lunch	Percent	12%
DURANGO 9-R	Eligible for Free or Reduced Lunch	Percent	31%
EADS RE-1	Eligible for Free or Reduced Lunch	Percent	40%
EAGLE COUNTY RE 50	Eligible for Free or Reduced Lunch	Percent	37%
EAST GRAND 2	Eligible for Free or Reduced Lunch	Percent	24%
EAST OTERO R-1	Eligible for Free or Reduced Lunch	Percent	74%
EAST YUMA COUNTY RJ-2	Eligible for Free or Reduced Lunch	Percent	NA
EATON RE-2	Eligible for Free or Reduced Lunch	Percent	35%
EDISON 54 JT	Eligible for Free or Reduced Lunch	Percent	44%
ELBERT 200	Eligible for Free or Reduced Lunch	Percent	23%
ELIZABETH C-1	Eligible for Free or Reduced Lunch	Percent	18%
ELLICOTT 22	Eligible for Free or Reduced Lunch	Percent	59%
ENGLEWOOD 1	Eligible for Free or Reduced Lunch	Percent	66%
FALCON 49	Eligible for Free or Reduced Lunch	Percent	29%
FLORENCE RE-2	Eligible for Free or Reduced Lunch	Percent	57%
FORT MORGAN RE-3	Eligible for Free or Reduced Lunch	Percent	65%
FOUNTAIN 8	Eligible for Free or Reduced Lunch	Percent	49%

FOWLER R-4J	Eligible for Free or Reduced Lunch	Percent	56%
FRENCHMAN RE-3	Eligible for Free or Reduced Lunch	Percent	37%
GARFIELD 16	Eligible for Free or Reduced Lunch	Percent	58%
GARFIELD RE-2	Eligible for Free or Reduced Lunch	Percent	48%
GENOA-HUGO C113	Eligible for Free or Reduced Lunch	Percent	42%
GILPIN COUNTY RE-1	Eligible for Free or Reduced Lunch	Percent	35%
GRANADA RE-1	Eligible for Free or Reduced Lunch	Percent	58%
GREELEY 6	Eligible for Free or Reduced Lunch	Percent	64%
GUNNISON WATERSHED RE1J	Eligible for Free or Reduced Lunch	Percent	24%
HANOVER 28	Eligible for Free or Reduced Lunch	Percent	64%
HARRISON 2	Eligible for Free or Reduced Lunch	Percent	75%
HAXTUN RE-2J	Eligible for Free or Reduced Lunch	Percent	34%
HAYDEN RE-1	Eligible for Free or Reduced Lunch	Percent	38%
HINSDALE COUNTY RE 1	Eligible for Free or Reduced Lunch	Percent	38%
HI-PLAINS R-23	Eligible for Free or Reduced Lunch	Percent	57%
HOEHNE REORGANIZED 3	Eligible for Free or Reduced Lunch	Percent	42%
HOLLY RE-3	Eligible for Free or Reduced Lunch	Percent	67%
HOLYOKE RE-1J	Eligible for Free or Reduced Lunch	Percent	49%
HUERFANO RE-1	Eligible for Free or Reduced Lunch	Percent	79%
IDALIA SCHOOL DISTRICT RJ-3	Eligible for Free or Reduced Lunch	Percent	58%

	Eligible for Free or Reduced Lunch	Percent	
IGNACIO 11 JT	Eligible for Free or Reduced Lunch	Percent	68%
JEFFERSON COUNTY R-1	Eligible for Free or Reduced Lunch	Percent	31%
JOHNSTOWN-MILLIKEN RE-5J	Eligible for Free or Reduced Lunch	Percent	26%
JULESBURG RE-1	Eligible for Free or Reduced Lunch	Percent	51%
KARVAL RE-23	Eligible for Free or Reduced Lunch	Percent	NA
KEENESBURG RE-3(J)	Eligible for Free or Reduced Lunch	Percent	37%
KIM REORGANIZED 88	Eligible for Free or Reduced Lunch	Percent	67%
KIOWA C-2	Eligible for Free or Reduced Lunch	Percent	34%
KIT CARSON R-1	Eligible for Free or Reduced Lunch	Percent	47%
LA VETA RE-2	Eligible for Free or Reduced Lunch	Percent	52%
LAKE COUNTY R-1	Eligible for Free or Reduced Lunch	Percent	58%
LAMAR RE-2	Eligible for Free or Reduced Lunch	Percent	63%
LAS ANIMAS RE-1	Eligible for Free or Reduced Lunch	Percent	86%
LEWIS-PALMER 38	Eligible for Free or Reduced Lunch	Percent	8%
LIBERTY SCHOOL DISTRICT J-4	Eligible for Free or Reduced Lunch	Percent	26%
LIMON RE-4J	Eligible for Free or Reduced Lunch	Percent	47%
LITTLETON 6	Eligible for Free or Reduced Lunch	Percent	17%
LONE STAR 101	Eligible for Free or Reduced Lunch	Percent	46%
MANCOS RE-6	Eligible for Free or Reduced Lunch	Percent	62%
MANITOU SPRINGS 14	Eligible for Free or Reduced Lunch	Percent	29%

MANZANOLA 3J	Eligible for Free or Reduced Lunch	Percent	66%
MAPLETON 1	Eligible for Free or Reduced Lunch	Percent	60%
MC CLAVE RE-2	Eligible for Free or Reduced Lunch	Percent	54%
MEEKER RE1	Eligible for Free or Reduced Lunch	Percent	33%
MESA COUNTY VALLEY 51	Eligible for Free or Reduced Lunch	Percent	45%
MIAMI/YODER 60 JT	Eligible for Free or Reduced Lunch	Percent	53%
MOFFAT 2	Eligible for Free or Reduced Lunch	Percent	78%
MOFFAT COUNTY RE:NO 1	Eligible for Free or Reduced Lunch	Percent	40%
MONTE VISTA C-8	Eligible for Free or Reduced Lunch	Percent	65%
MONTEZUMA-CORTEZ RE-1	Eligible for Free or Reduced Lunch	Percent	60%
MONTROSE COUNTY RE-1J	Eligible for Free or Reduced Lunch	Percent	49%
MOUNTAIN VALLEY RE 1	Eligible for Free or Reduced Lunch	Percent	77%
NORTH CONEJOS RE-1J	Eligible for Free or Reduced Lunch	Percent	70%
NORTH PARK R-1	Eligible for Free or Reduced Lunch	Percent	55%
NORTHGLENN-THORNTON 12	Eligible for Free or Reduced Lunch	Percent	40%
NORWOOD R-2J	Eligible for Free or Reduced Lunch	Percent	46%
OTIS R-3	Eligible for Free or Reduced Lunch	Percent	56%
OURAY R-1	Eligible for Free or Reduced Lunch	Percent	36%
PARK (ESTES PARK) R-3	Eligible for Free or Reduced Lunch	Percent	40%
PARK COUNTY RE-2	Eligible for Free or Reduced Lunch	Percent	45%

PAWNEE RE-12	Eligible for Free or Reduced Lunch	Percent	49%
PEYTON 23 JT	Eligible for Free or Reduced Lunch	Percent	29%
PLAINVIEW RE-2	Eligible for Free or Reduced Lunch	Percent	NA
PLATEAU RE-5	Eligible for Free or Reduced Lunch	Percent	32%
PLATEAU VALLEY 50	Eligible for Free or Reduced Lunch	Percent	27%
PLATTE CANYON 1	Eligible for Free or Reduced Lunch	Percent	28%
PLATTE VALLEY RE-3	Eligible for Free or Reduced Lunch	Percent	68%
PLATTE VALLEY RE-7	Eligible for Free or Reduced Lunch	Percent	33%
POUDRE R-1	Eligible for Free or Reduced Lunch	Percent	31%
PRAIRIE RE-11	Eligible for Free or Reduced Lunch	Percent	27%
PRIMERO REORGANIZED 2	Eligible for Free or Reduced Lunch	Percent	63%
PRITCHETT RE-3	Eligible for Free or Reduced Lunch	Percent	NA
PUEBLO CITY 60	Eligible for Free or Reduced Lunch	Percent	78%
PUEBLO COUNTY RURAL 70	Eligible for Free or Reduced Lunch	Percent	47%
RANGELY RE-4	Eligible for Free or Reduced Lunch	Percent	32%
RIDGWAY R-2	Eligible for Free or Reduced Lunch	Percent	24%
ROARING FORK RE-1	Eligible for Free or Reduced Lunch	Percent	45%
ROCKY FORD R-2	Eligible for Free or Reduced Lunch	Percent	76%
SALIDA R-32	Eligible for Free or Reduced Lunch	Percent	38%
SANFORD 6J	Eligible for Free or Reduced Lunch	Percent	54%

SANGRE DE CRISTO RE-22J	Eligible for Free or Reduced Lunch	Percent	57%
SARGENT RE-33J	Eligible for Free or Reduced Lunch	Percent	39%
SHERIDAN 2	Eligible for Free or Reduced Lunch	Percent	90%
SIERRA GRANDE R-30	Eligible for Free or Reduced Lunch	Percent	86%
SILVERTON 1	Eligible for Free or Reduced Lunch	Percent	65%
SOUTH CONEJOS RE-10	Eligible for Free or Reduced Lunch	Percent	64%
SOUTH ROUTT RE 3	Eligible for Free or Reduced Lunch	Percent	47%
SPRINGFIELD RE-4	Eligible for Free or Reduced Lunch	Percent	65%
ST VRAIN VALLEY RE 1J	Eligible for Free or Reduced Lunch	Percent	31%
STEAMBOAT SPRINGS RE-2	Eligible for Free or Reduced Lunch	Percent	17%
STRASBURG 31J	Eligible for Free or Reduced Lunch	Percent	25%
STRATTON R-4	Eligible for Free or Reduced Lunch	Percent	49%
SUMMIT RE-1	Eligible for Free or Reduced Lunch	Percent	33%
SWINK 33	Eligible for Free or Reduced Lunch	Percent	47%
TELLURIDE R-1	Eligible for Free or Reduced Lunch	Percent	22%
THOMPSON R-2J	Eligible for Free or Reduced Lunch	Percent	40%
TRINIDAD 1	Eligible for Free or Reduced Lunch	Percent	74%
VALLEY RE-1	Eligible for Free or Reduced Lunch	Percent	50%
VILAS RE-5	Eligible for Free or Reduced Lunch	Percent	NA
WALSH RE-1	Eligible for Free or Reduced Lunch	Percent	60%



WELD COUNTY RE-1	Eligible for Free or Reduced Lunch	Percent	50%
WELD COUNTY S/D RE-8	Eligible for Free or Reduced Lunch	Percent	67%
WELDON VALLEY RE-20(J)	Eligible for Free or Reduced Lunch	Percent	35%
WEST END RE-2	Eligible for Free or Reduced Lunch	Percent	59%
WEST GRAND 1-JT	Eligible for Free or Reduced Lunch	Percent	45%
WEST YUMA COUNTY RJ-1	Eligible for Free or Reduced Lunch	Percent	NA
WESTMINSTER 50	Eligible for Free or Reduced Lunch	Percent	80%
WIDEFIELD 3	Eligible for Free or Reduced Lunch	Percent	45%
WIGGINS RE-50(J)	Eligible for Free or Reduced Lunch	Percent	42%
WILEY RE-13 JT	Eligible for Free or Reduced Lunch	Percent	47%
WINDSOR RE-4	Eligible for Free or Reduced Lunch	Percent	15%
WOODLAND PARK RE-2	Eligible for Free or Reduced Lunch	Percent	31%
WOODLIN R-104	Eligible for Free or Reduced Lunch	Percent	66%
WRAY SCHOOL DISTRICT RD-2	Eligible for Free or Reduced Lunch	Percent	57%
YUMA SCHOOL DISTRICT 1	Eligible for Free or Reduced Lunch	Percent	63%

DATA PROVIDED BY  
Colorado Children's Campaign

## DEFINITIONS & SOURCES

**Definitions:** Percent of children in public school grades PK-12 who qualify for free or reduced price lunches. Public school children qualify for free lunches if their family's income is less than 130 percent of the federal poverty level. Public school children qualify for reduced price lunches if their family's income is less than 185 percent of the federal poverty level.

**Data Source:** Colorado Department of Education

Sign up for the KIDS COUNT Mailing List

Enter your email

SUBMIT



THE ANNIE E. CASEY FOUNDATION



[Home](#)

[KIDS COUNT Data Books](#)

[For Media](#)

[Contact](#)

[Privacy Statement](#)

[Terms of Use](#)

© 2018 The Annie E. Casey Foundation.



# Victim Compensation, Eighteenth Judicial District - Colorado

Police Agency - Part I (Total Paid)

Period: 01/01/2016 - 12/31/2016

Page 1 of 1

Printed: 1/9/2017 1:01:00 PM

Police Agency	Claims Processed	Total Paid
Arapahoe County Sheriff	301	\$548,725.00
Aurora Police Department	515	\$976,044.00
Castle Rock Police Department	65	\$98,174.00
Cherry Hills Police Department	1	\$2,610.00
Colorado State Patrol	34	\$164,481.00
Douglas County Sheriff Dept	183	\$334,282.00
Elbert County Sheriff's Dept	30	\$64,980.00
Elizabeth Police Department	1	\$1,206.00
Englewood Police Department	65	\$173,277.00
Glendale Police Department	17	\$37,217.00
Greenwood Village Police Dept	11	\$44,895.00
Limon Police Department	1	\$225.00
Littleton Police Department	56	\$136,275.00
Lone Tree Police Dept.	9	\$10,375.00
Other	13	\$26,825.00
Parker Police Department	36	\$76,121.00
Sheridan Police Department	11	\$20,100.00
Total	1,349	\$2,715,812.00

# Victim Compensation, Eighteenth Judicial District - Colorado

Police Agency - Part II (Crime)

Period: 01/01/2016 - 12/31/2016

Page 1 of 6

Printed: 1/9/2017 1:01:04 PM

Police Agency / Crime	Claims Processed	Total Paid
<b>Arapahoe County Sheriff</b>		
Arapahoe High School Attempted Homicide	63	\$46,422.00
Arson	1	\$810.00
Assault	26	\$84,866.00
Burglary/Criminal Mischief	2	\$670.00
Child Physical Abuse	4	\$8,116.00
Child Sexual Abuse - Familial	43	\$66,450.00
Child Sexual Abuse - Non-Familial	35	\$40,652.00
Domestic Assault	53	\$81,279.00
DUI/DWAI and Vehicular Assault	13	\$24,798.00
DUI/DWAI and Vehicular Homicide	6	\$30,675.00
Harassment/Menacing/Stalking	3	\$3,620.00
Homicide	23	\$95,269.00
Kidnapping - Domestic Violence	2	\$4,770.00
Robbery	6	\$6,031.00
Sexual Assault - Domestic Violence	2	\$13,931.00
Sexual Assault - Rape/Other	9	\$16,126.00
Vehicular Assault	7	\$20,901.00
Vehicular Homicide	3	\$3,339.00
Total:	301	\$548,725.00
<b>Aurora Police Department</b>		
Aggravated Assault	1	\$3,312.00
Assault	66	\$145,191.00
Burglary/Criminal Mischief	14	\$12,143.00
Careless Resulting in Death/Injury	1	\$158.00
Child Physical Abuse	16	\$24,008.00
Child Sexual Abuse - Familial	99	\$150,966.00
Child Sexual Abuse - Non-Familial	33	\$34,314.00
Domestic Assault	92	\$113,878.00
Domestic Violence - Homicide	4	\$25,637.00
DUI/DWAI and Vehicular Assault	2	\$1,844.00
DUI/DWAI and Vehicular Homicide	6	\$26,052.00
Harassment/Menacing/Stalking	3	\$3,870.00

# Victim Compensation, Eighteenth Judicial District - Colorado

Police Agency - Part II (Crime)

Period: 01/01/2016 - 12/31/2016

Page 2 of 6

Printed: 1/9/2017 1:01:04 PM

Police Agency / Crime	Claims Processed	Total Paid
Homicide	51	\$172,866.00
Human Trafficking	2	\$6,636.00
Movie Theater Attempted Homicide	59	\$91,964.00
Movie Theater Homicide	16	\$8,898.00
Robbery	7	\$10,655.00
Sexual Assault - Domestic Violence	5	\$4,155.00
Sexual Assault - Rape/Other	25	\$49,372.00
Vehicular Assault	9	\$69,312.00
Vehicular Homicide	4	\$20,813.00
Total:	515	\$976,044.00
Castle Rock Police Department		
Assault	2	\$810.00
Burglary/Criminal Mischief	5	\$2,580.00
Careless Resulting in Death/Injury	1	\$6,403.00
Child Physical Abuse	6	\$2,572.00
Child Sexual Abuse - Familial	15	\$21,757.00
Child Sexual Abuse - Non-Familial	7	\$6,973.00
Domestic Assault	20	\$28,211.00
Domestic Violence - Homicide	1	\$3,614.00
DUI/DWAI and Vehicular Assault	1	\$20,000.00
Harassment/Menacing/Stalking	1	\$90.00
Kidnapping	1	\$1,530.00
Sexual Assault - Rape/Other	4	\$2,194.00
Stalking - Domestic Violence	1	\$1,440.00
Total:	65	\$98,174.00
Cherry Hills Police Department		
Domestic Assault	1	\$2,610.00
Total:	1	\$2,610.00
Colorado State Patrol		
Careless Resulting in Death/Injury	3	\$1,673.00
DUI/DWAI and Vehicular Assault	4	\$34,764.00
DUI/DWAI and Vehicular Homicide	6	\$22,025.00

# Victim Compensation, Eighteenth Judicial District - Colorado

Police Agency - Part II (Crime)

Period: 01/01/2016 - 12/31/2016

Page 3 of 6

Printed: 1/9/2017 1:01:05 PM

Police Agency / Crime	Claims Processed	Total Paid
Vehicular Assault	11	\$51,562.00
Vehicular Homicide	10	\$54,457.00
Total:	34	\$164,481.00
Douglas County Sheriff Dept		
Arson	1	\$2,847.00
Assault	21	\$72,867.00
Burglary/Criminal Mischief	1	\$1,440.00
Careless Resulting in Death/Injury	1	\$873.00
Child Physical Abuse	4	\$3,670.00
Child Sexual Abuse - Familial	46	\$68,103.00
Child Sexual Abuse - Non-Familial	36	\$52,246.00
Domestic Assault	35	\$47,817.00
DUI/DWAI and Vehicular Homicide	3	\$8,723.00
Harassment/Menacing/Stalking	1	\$80.00
Homicide	6	\$13,512.00
Kidnapping	2	\$2,430.00
Sexual Assault - Domestic Violence	4	\$4,780.00
Sexual Assault - Rape/Other	12	\$16,246.00
Stalking	1	\$450.00
Vehicular Assault	8	\$36,443.00
Vehicular Homicide	1	\$1,755.00
Total:	183	\$334,282.00
Elbert County Sheriff's Dept		
Assault	5	\$16,712.00
Child Physical Abuse	1	\$270.00
Child Sexual Abuse - Familial	2	\$3,679.00
Child Sexual Abuse - Non-Familial	5	\$5,670.00
Domestic Assault	10	\$15,743.00
Domestic Violence - Homicide	1	\$3,960.00
Harassment/Menacing/Stalking	2	\$3,870.00
Homicide	3	\$14,356.00
Sexual Assault - Domestic Violence	1	\$720.00

# Victim Compensation, Eighteenth Judicial District - Colorado

Police Agency - Part II (Crime)

Period: 01/01/2016 - 12/31/2016

Page 4 of 6

Printed: 1/9/2017 1:01:05 PM

Police Agency / Crime	Claims Processed	Total Paid
Total:	30	\$64,980.00
Elizabeth Police Department		
Domestic Assault	1	\$1,206.00
Total:	1	\$1,206.00
Englewood Police Department		
Assault	9	\$22,545.00
Burglary/Criminal Mischief	2	\$1,865.00
Child Sexual Abuse - Familial	4	\$10,798.00
Child Sexual Abuse - Non-Familial	5	\$6,075.00
Domestic Assault	25	\$31,370.00
DUI/DWAI and Vehicular Assault	5	\$29,441.00
Homicide	8	\$49,043.00
Robbery	1	\$360.00
Sexual Assault - Domestic Violence	1	\$16,009.00
Sexual Assault - Rape/Other	1	\$75.00
Vehicular Assault	3	\$2,480.00
Vehicular Homicide	1	\$3,216.00
Total:	65	\$173,277.00
Glendale Police Department		
Assault	4	\$3,495.00
Child Sexual Abuse - Familial	2	\$3,780.00
Domestic Assault	7	\$27,332.00
Kidnapping	1	\$180.00
Stalking - Domestic Violence	3	\$2,430.00
Total:	17	\$37,217.00
Greenwood Village Police Dept		
Assault	3	\$9,737.00
Careless Resulting in Death/Injury	1	\$23,485.00
Child Sexual Abuse - Non-Familial	1	\$990.00
Domestic Assault	5	\$9,650.00
Vehicular Assault	1	\$1,033.00



# Victim Compensation, Eighteenth Judicial District - Colorado

Police Agency - Part II (Crime)

Page 5 of 6

Period: 01/01/2016 - 12/31/2016

Printed: 1/9/2017 1:01:05 PM

Police Agency / Crime	Claims Processed	Total Paid
Total:	11	\$44,895.00
Limon Police Department		
Assault	1	\$225.00
Total:	1	\$225.00
Littleton Police Department		
Assault	7	\$21,835.00
Burglary/Criminal Mischief	5	\$3,418.00
Child Sexual Abuse - Familial	5	\$9,625.00
Child Sexual Abuse - Non-Familial	4	\$5,407.00
Domestic Assault	22	\$25,306.00
Harassment/Menacing/Stalking	2	\$2,135.00
Homicide	3	\$35,468.00
Robbery	1	\$908.00
Sexual Assault - Rape/Other	5	\$2,220.00
Vehicular Assault	2	\$29,953.00
Total:	56	\$136,275.00
Lone Tree Police Dept.		
Assault	2	\$540.00
Child Sexual Abuse - Familial	3	\$5,111.00
Domestic Assault	2	\$1,540.00
DUI/DWAI and Vehicular Assault	1	\$2,194.00
Harassment/Menacing/Stalking	1	\$990.00
Total:	9	\$10,375.00
Other		
Assault	2	\$11,122.00
Child Sexual Abuse - Familial	3	\$3,600.00
Child Sexual Abuse - Non-Familial	2	\$1,400.00
Homicide	6	\$10,703.00
Total:	13	\$26,825.00
Parker Police Department		
Assault	5	\$3,156.00

# Victim Compensation, Eighteenth Judicial District - Colorado

Police Agency - Part II (Crime)

Period: 01/01/2016 - 12/31/2016

Page 6 of 6

Printed: 1/9/2017 1:01:06 PM

Police Agency / Crime	Claims Processed	Total Paid
Burglary/Criminal Mischief	1	\$77.00
Careless Resulting in Death/Injury	1	\$30,000.00
Child Physical Abuse	3	\$2,703.00
Child Sexual Abuse - Familial	16	\$20,410.00
Child Sexual Abuse - Non-Familial	4	\$6,750.00
Domestic Assault	2	\$2,861.00
DUI/DWAI	1	\$990.00
DUI/DWAI and Vehicular Assault	1	\$4,237.00
Sexual Assault - Rape/Other	1	\$2,070.00
Vehicular Assault	1	\$2,867.00
Total:	36	\$76,121.00
Sheridan Police Department		
Assault	2	\$2,896.00
Child Sexual Abuse - Non-Familial	2	\$900.00
Domestic Assault	3	\$6,513.00
Homicide	2	\$3,206.00
Vehicular Assault	2	\$6,585.00
Total:	11	\$20,100.00
Grand Total	1,349	\$2,715,812.00

# Victim Compensation, Eighteenth Judicial District - Colorado

Police Agency - Part III (Claims received)

Period: 01/01/2016 - 12/31/2016

Page 1 of 1

Printed: 1/9/2017 1:01:10 PM


Police Agency	Claims Received	% of Total
*** Not Entered ***	3	0.16%
Arapahoe County Sheriff	303	16.66%
Aurora Police Department	816	44.86%
Castle Rock Police Department	66	3.63%
Colorado State Patrol	63	3.46%
Columbine Valley Police Dept	3	0.16%
Denver	1	0.05%
Douglas County Sheriff Dept	244	13.41%
Elbert County Sheriff's Dept	43	2.36%
Englewood Police Department	87	4.78%
Glendale Police Department	13	0.71%
Greenwood Village Police Dept	14	0.77%
Hugo Marshall's Office	2	0.11%
Limon Police Department	8	0.44%
Lincoln County Sheriff Dept	2	0.11%
Littleton Police Department	55	3.02%
Lone Tree Police Dept.	14	0.77%
Other	17	0.93%
Parker Police Department	48	2.64%
Sheridan Police Department	17	0.93%
Total	1,819	

## QuickFacts

Centennial city, Colorado; Sheridan city, Colorado; Littleton city, Colorado; Denver County, Colorado; Englewood city, Colorado

QuickFacts provides statistics for all states and counties, and for cities and towns with a *population of 5,000 or more*.

## Table

All Topics	Centennial city, Colorado	Sheridan city, Colorado	Littleton city, Colorado	Denver County, Colorado	Englewood city, Colorado
<b>Population estimates, July 1, 2017, (V2017)</b>	<b>110,250</b>	<b>6,098</b>	<b>47,734</b>	<b>704,621</b>	<b>34,407</b>
 <b>PEOPLE</b>					
<b>Population</b>					
<b>Population estimates, July 1, 2017, (V2017)</b>	<b>110,250</b>	<b>6,098</b>	<b>47,734</b>	<b>704,621</b>	<b>34,407</b>
Population estimates base, April 1, 2010, (V2017)	100,638	5,664	41,636	599,813	30,259
Population, percent change - April 1, 2010 (estimates base) to July 1, 2017, (V2017)	9.6%	7.7%	14.6%	17.5%	13.7%
Population, Census, April 1, 2010	100,377	5,664	41,737	600,158	30,255
<b>Age and Sex</b>					
Persons under 5 years, percent	▲ 5.5%	▲ 7.6%	▲ 5.1%	▲ 6.1%	▲ 6.5%
Persons under 18 years, percent	▲ 23.6%	▲ 21.5%	▲ 19.6%	▲ 19.9%	▲ 17.8%
Persons 65 years and over, percent	▲ 14.5%	▲ 13.6%	▲ 16.9%	▲ 11.6%	▲ 11.7%
Female persons, percent	▲ 50.3%	▲ 48.2%	▲ 52.5%	▲ 49.9%	▲ 50.2%
<b>Race and Hispanic Origin</b>					
White alone, percent (a)	▲ 86.7%	▲ 73.1%	▲ 91.6%	▲ 80.9%	▲ 85.0%
Black or African American alone, percent (a)	▲ 2.5%	▲ 3.3%	▲ 1.7%	▲ 9.9%	▲ 2.4%
American Indian and Alaska Native alone, percent (a)	▲ 0.5%	▲ 0.8%	▲ 0.7%	▲ 1.8%	▲ 0.3%
Asian alone, percent (a)	▲ 5.0%	▲ 1.5%	▲ 1.9%	▲ 4.0%	▲ 1.7%
Native Hawaiian and Other Pacific Islander alone, percent (a)	▲ 0.2%	▲ 0.0%	▲ 0.1%	▲ 0.2%	▲ 0.0%
Two or More Races, percent	▲ 3.0%	▲ 5.8%	▲ 2.6%	▲ 3.2%	▲ 4.1%
Hispanic or Latino, percent (b)	▲ 8.0%	▲ 41.2%	▲ 12.0%	▲ 29.9%	▲ 16.1%
White alone, not Hispanic or Latino, percent	▲ 81.5%	▲ 51.3%	▲ 81.8%	▲ 54.4%	▲ 76.6%
<b>Population Characteristics</b>					
Veterans, 2012-2016	7,194	368	2,871	30,957	2,040
Foreign born persons, percent, 2012-2016	8.7%	13.2%	7.1%	15.9%	8.7%
<b>Housing</b>					
Housing units, July 1, 2017, (V2017)	X	X	X	320,545	X
Owner-occupied housing unit rate, 2012-2016	81.7%	50.9%	60.5%	49.4%	49.7%
Median value of owner-occupied housing units, 2012-2016	\$339,300	\$151,500	\$314,100	\$292,700	\$238,400

Median selected monthly owner costs -with a mortgage, 2012-2016	\$1,837	\$1,228	\$1,661	\$1,583	\$1,433
Median selected monthly owner costs -without a mortgage, 2012-2016	\$517	\$272	\$478	\$432	\$373
Median gross rent, 2012-2016	\$1,458	\$1,076	\$1,066	\$1,035	\$977
Building permits, 2017	X	X	X	10,525	X
<b>Families &amp; Living Arrangements</b>					
Households, 2012-2016	39,222	2,426	19,440	281,072	14,515
Persons per household, 2012-2016	2.72	2.46	2.29	2.31	2.22
Living in same house 1 year ago, percent of persons age 1 year+, 2012-2016	87.0%	74.9%	80.4%	78.5%	76.7%
Language other than English spoken at home, percent of persons age 5 years+, 2012-2016	11.2%	26.0%	10.4%	27.1%	14.4%
<b>Education</b>					
High school graduate or higher, percent of persons age 25 years+, 2012-2016	97.5%	84.3%	94.4%	86.4%	89.7%
Bachelor's degree or higher, percent of persons age 25 years+, 2012-2016	55.4%	18.4%	46.3%	45.7%	36.0%
<b>Health</b>					
With a disability, under age 65 years, percent, 2012-2016	4.4%	10.4%	6.3%	6.4%	10.0%
Persons without health insurance, under age 65 years, percent	▲ 6.5%	▲ 17.0%	▲ 11.7%	▲ 10.3%	▲ 13.0%
<b>Economy</b>					
In civilian labor force, total, percent of population age 16 years+, 2012-2016	69.8%	68.7%	68.7%	70.8%	71.1%
In civilian labor force, female, percent of population age 16 years+, 2012-2016	64.1%	62.2%	62.4%	65.5%	65.7%
Total accommodation and food services sales, 2012 (\$1,000) (c)	186,871	24,306	D	2,884,852	75,206
Total health care and social assistance receipts/revenue, 2012 (\$1,000) (c)	518,669	5,080	451,252	7,316,892	D
Total manufacturers shipments, 2012 (\$1,000) (c)	667,546	69,707	1,698,031	5,343,892	521,952
Total merchant wholesaler sales, 2012 (\$1,000) (c)	12,326,279	140,164	833,174	14,625,818	754,339
Total retail sales, 2012 (\$1,000) (c)	1,842,396	277,366	1,390,659	7,111,416	876,561
Total retail sales per capita, 2012 (c)	\$17,759	\$47,576	\$31,768	\$11,212	\$28,116
<b>Transportation</b>					
Mean travel time to work (minutes), workers age 16 years+, 2012-2016	25.6	30.0	25.3	25.1	25.5
<b>Income &amp; Poverty</b>					
Median household income (in 2016 dollars), 2012-2016	\$96,422	\$43,679	\$67,133	\$56,258	\$50,184
Per capita income in past 12 months (in 2016 dollars), 2012-2016	\$43,447	\$20,652	\$40,088	\$36,616	\$30,213
Persons in poverty, percent	▲ 4.1%	▲ 21.7%	▲ 8.9%	▲ 14.0%	▲ 17.7%

**Businesses**

Total employer establishments, 2016	X	X	X	24,986	X
Total employment, 2016	X	X	X	439,602	X
Total annual payroll, 2016 (\$1,000)	X	X	X	26,347,601	X
Total employment, percent change, 2015-2016	X	X	X	2.1%	X
Total nonemployer establishments, 2016	X	X	X	68,929	X
All firms, 2012	12,789	759	5,685	79,097	4,442
Men-owned firms, 2012	6,363	467	2,923	41,776	2,715
Women-owned firms, 2012	4,647	204	2,081	28,725	1,345
Minority-owned firms, 2012	1,183	201	542	18,049	437
Nonminority-owned firms, 2012	10,991	517	4,827	57,077	3,721
Veteran-owned firms, 2012	1,436	81	488	6,329	378
Nonveteran-owned firms, 2012	10,622	637	4,771	67,981	3,773

 **GEOGRAPHY****Geography**

---

Population per square mile, 2010	3,494.8	2,554.8	3,215.5	3,922.6	4,614.2
Land area in square miles, 2010	28.72	2.22	12.98	153.00	6.56
FIPS Code	0812815	0869645	0845255	08031	0824785

About datasets used in this table

**Value Notes**

▲ Estimates are not comparable to other geographic levels due to methodology differences that may exist between different data sources.

Some estimates presented here come from sample data, and thus have sampling errors that may render some apparent differences between geographies statistically indistinguishable. Click the Quick Info ⓘ icon to the left of each row in TABLE view to learn about sampling error.

The vintage year (e.g., V2017) refers to the final year of the series (2010 thru 2017). *Different vintage years of estimates are not comparable.*

**Fact Notes**

- (a) Includes persons reporting only one race
- (b) Hispanics may be of any race, so also are included in applicable race categories
- (c) Economic Census - Puerto Rico data are not comparable to U.S. Economic Census data

**Value Flags**

- D** Suppressed to avoid disclosure of confidential information
- F** Fewer than 25 firms
- FN** Footnote on this item in place of data
- NA** Not available
- S** Suppressed; does not meet publication standards
- X** Not applicable
- Z** Value greater than zero but less than half unit of measure shown
- Either no or too few sample observations were available to compute an estimate, or a ratio of medians cannot be calculated because one or both of the median estimates falls in the lowest or upper interval of an open ended distribution.

QuickFacts data are derived from: Population Estimates, American Community Survey, Census of Population and Housing, Current Population Survey, Small Area Health Insurance Estimates, Small Area Income and Poverty Estimates, State and County Housing Unit Estimates, County Business Patterns, Nonemployer Statistics, Economic Census, Survey of Business Owners, Building Permits.

**ABOUT US**

- [Are You in a Survey?](#)
- [FAQs](#)
- [Director's Corner](#)
- [Regional Offices](#)
- [History](#)
- [Research](#)
- [Scientific Integrity](#)
- [Census Careers](#)
- [Diversity @ Census](#)
- [Business Opportunities](#)
- [Congressional and Intergovernmental](#)
- [Contact Us](#)

**FIND DATA**

- [QuickFacts](#)
- [American FactFinder](#)
- [2010 Census](#)
- [Economic Census](#)
- [Interactive Maps](#)
- [Training & Workshops](#)
- [Data Tools](#)
- [Developers](#)
- [Catalogs](#)
- [Publications](#)

**BUSINESS & INDUSTRY**

- [Help With Your Forms](#)
- [Economic Indicators](#)
- [Economic Census](#)
- [E-Stats](#)
- [International Trade](#)
- [Export Codes](#)
- [NAICS](#)
- [Governments](#)
- [Longitudinal Employer-Household Dynamics \(LEHD\)](#)
- [Survey of Business Owners](#)

**PEOPLE & HOUSEHOLDS**

- [2020 Census](#)
- [2010 Census](#)
- [American Community Survey](#)
- [Income](#)
- [Poverty](#)
- [Population Estimates](#)
- [Population Projections](#)
- [Health Insurance](#)
- [Housing](#)
- [International](#)
- [Genealogy](#)

**SPECIAL TOPICS**

- [Advisors, Centers and Research Programs](#)
- [Statistics in Schools](#)
- [Tribal Resources \(AIAN\)](#)
- [Emergency Preparedness](#)
- [Statistical Abstract](#)
- [Special Census Program](#)
- [Data Linkage Infrastructure](#)
- [Fraudulent Activity & Scams](#)
- [USA.gov](#)

**NEWSROOM**

- [News Releases](#)
- [Release Schedule](#)
- [Facts for Features](#)
- [Stats for Stories](#)
- [Blogs](#)

**CONNECT WITH US**

[Accessibility](#) | [Information Quality](#) | [FOIA](#) | [Data Protection and Privacy Policy](#) | [U.S. Department of Commerce](#)

Source	Year	Population	Increase	Percent Change	Kent Place	Bell Cherry Hills	LIV Apts
US Census 2010	2010	30,255					
American Community Survey	2011	30,778	523	1.73			
American Community Survey	2012	31,222	444	1.44			
American Community Survey	2013	31,583	361	1.16			
American Community Survey	2014	32,394	811	2.57			
American Community Survey	2015	32,879	485	1.50			
American Community Survey	2016	33,773	894	2.72	Included in Increase		
Staff Estimates	2017	34,948	1,175	3.48		459	45
Staff Estimates	2018	35,306	187	0.54			
Total Growth 2010-2017			4,693	16.13%			



Oxford Station	Traditions	Foundry Apts	1100 E Girard	Broadway/Acoma Lofts	Net New One Fam
357	270				44
		105	30	171	52

2013  
Englewood



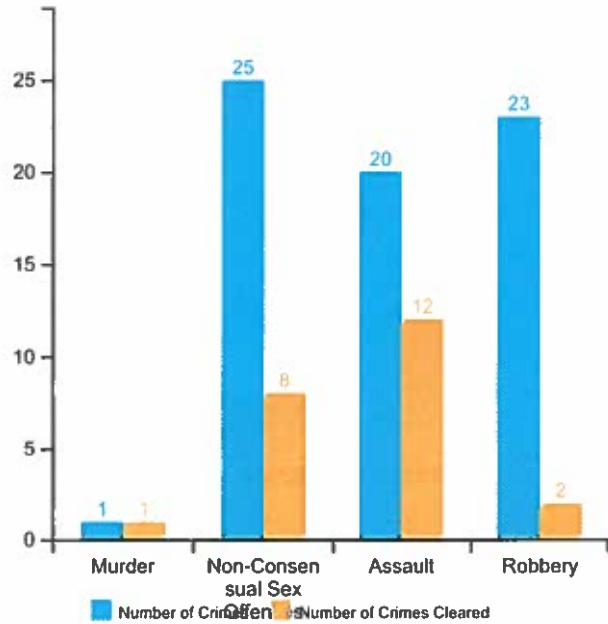
### Violent Crime

Violent Crime consists of Murder, Non-Consensual Sex Offenses, Aggravated Assault and Robbery.

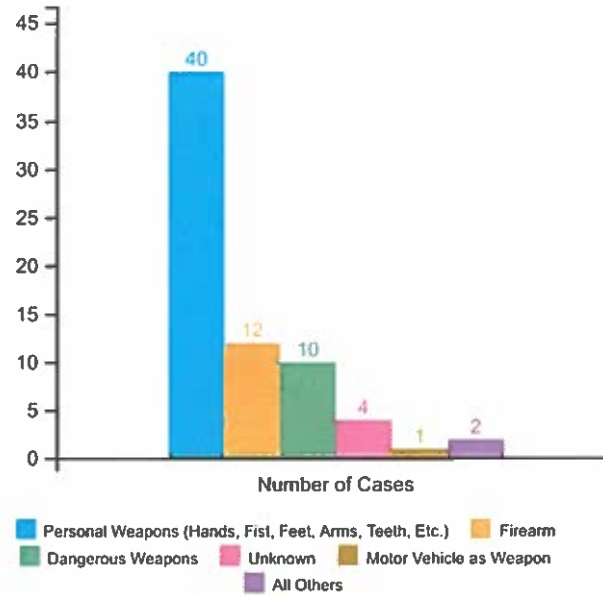
Cases: 69

Clearance: 33%

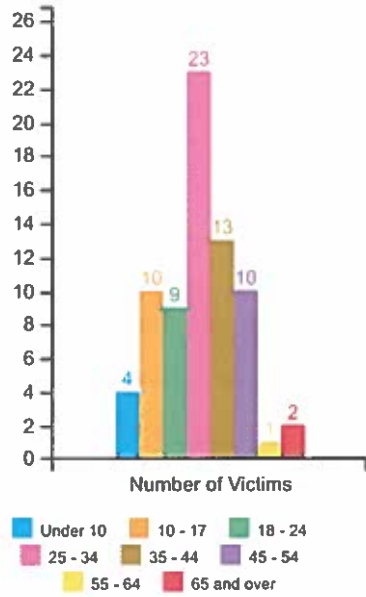
#### VIOLENT CRIME - OFFENSES



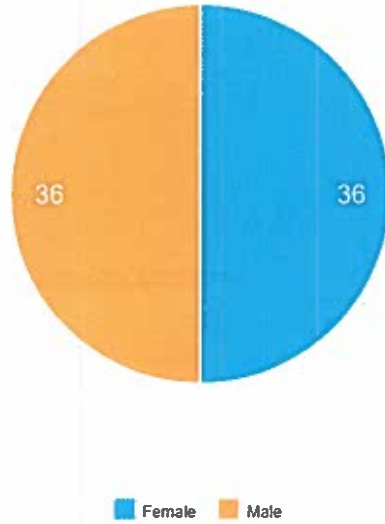
#### VIOLENT CRIME - WEAPONS



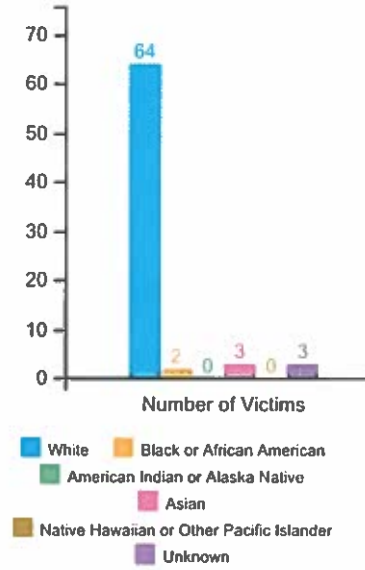
### VICTIMS OF VIOLENT CRIME - AGE



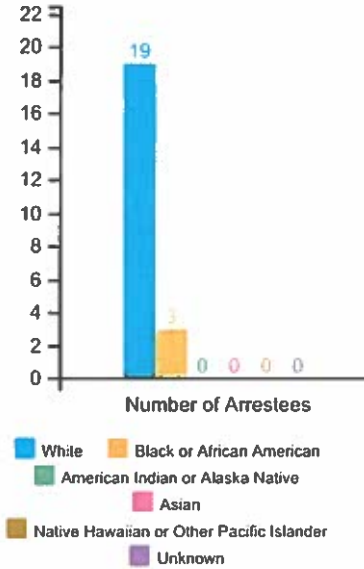
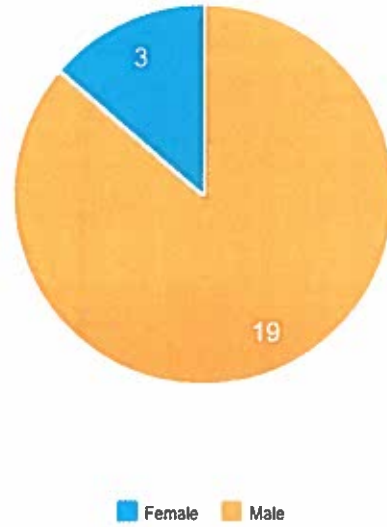
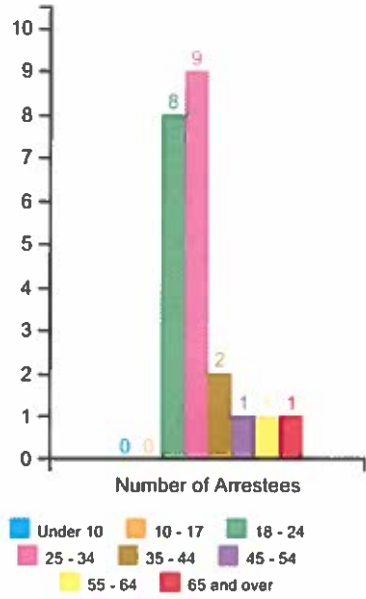
### VICTIMS OF VIOLENT CRIME - SEX



### VICTIMS OF VIOLENT CRIME - RACE



ARRESTEES OF VIOLENT CRIME- AGE ARRESTEES OF VIOLENT CRIME - SEX ARRESTEES OF VIOLENT CRIME - RACE



**Murder**


The willful (non-negligent) killing of one human being by another.

Cases: 1

Clearance: 100%

### LOCATION TYPE


Murder



Road/Parking/Camps

### VICTIM TO OFFENDER RELATIONSHIP

Murder



Unknown

### TYPE OF WEAPON / FORCE INVOLVED

Murder



- Firearm
- Dangerous Weapons (Knives, Blunt Objects, Etc.)
- Motor Vehicle as Weapon
- Personal Weapons (Hands, Fist, Feet, Arms, Teeth, Etc.)
- All Others



### Sex Offenses, Non-Consensual

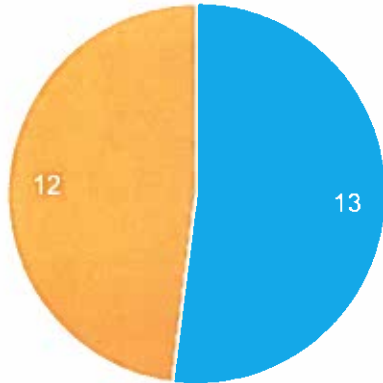
Any sexual act directed against another person, without the consent of the victim, including instances where the victim is incapable of giving consent. Sex offenses include Rape, Sodomy, Sexual Assault with an Object, and Fondling.

Cases: 25

Clearance: 32%

### SEX OFFENSES BY OFFENSE TYPE

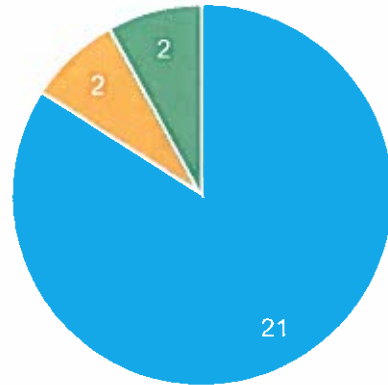
Sex Offenses



Fondling Rape Sodomy  
Sexual Assault With An Object

### LOCATION TYPE

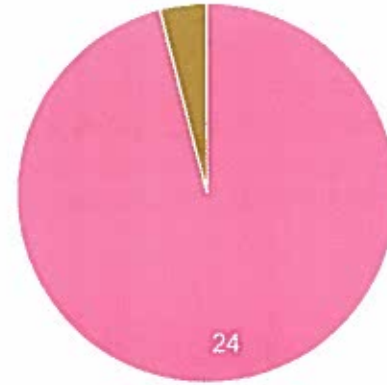
Sex Offenses



Residence/Home Commercial  
Road/Parking/Camps

### TYPE OF WEAPON / FORCE INVOLVED

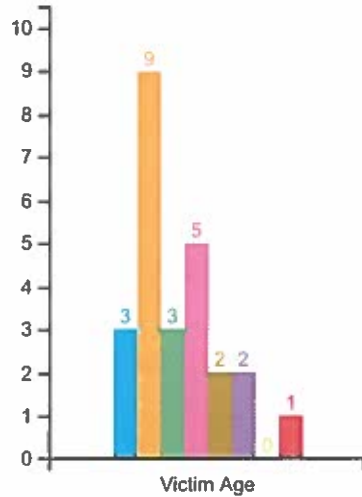
Sex Offenses



Firearm  
Dangerous Weapons (Knives, Blunt Objects, Etc.)  
Motor Vehicle as Weapon  
Personal Weapons (Hands, Fist, Feet, Arms, Teeth, Etc.)  
All Others

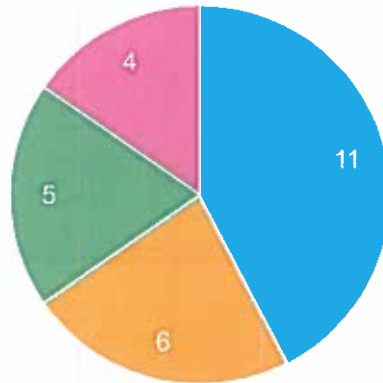
### VICTIM AGE

Sex Offenses



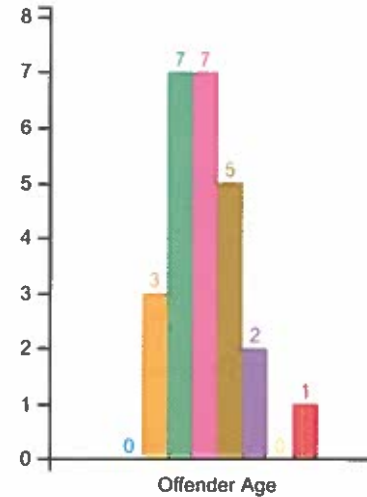
### VICTIM TO OFFENDER RELATIONSHIP

Sex Offenses



### OFFENDER AGE

Sex Offenses



### Aggravated Assault

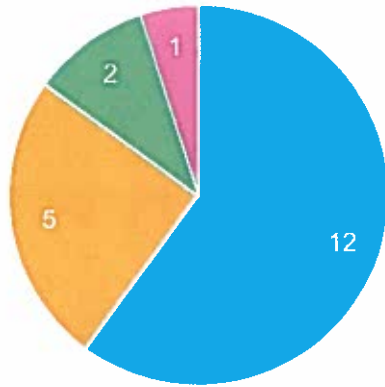
An unlawful attack by one person upon another wherein the offender uses a weapon or displays it in a threatening manner, or the victim suffers obvious severe or **aggravated bodily injury** involving apparent broken bones, loss of teeth, possible internal injury, severe laceration, or loss of consciousness. This also includes assault with disease (as in cases when the offender is aware that he/she is infected with a deadly disease and deliberately attempts to inflict the disease by biting, spitting, etc.).

Cases: 20

Clearance: 60%

### LOCATION TYPE

Aggravated Assault



- Road/Parking/Camps
- Residence/Home
- Commercial
- Government/Public Building and other

### TYPE OF WEAPON / FORCE INVOLVED

Aggravated Assault



- Firearm
- Dangerous Weapons (Knives, Blunt Objects, Etc.)
- Motor Vehicle as Weapon
- Personal Weapons (Hands, Fist, Feet, Arms, Teeth, Etc.)
- All Others

### VICTIM INJURY TYPE

Aggravated Assault

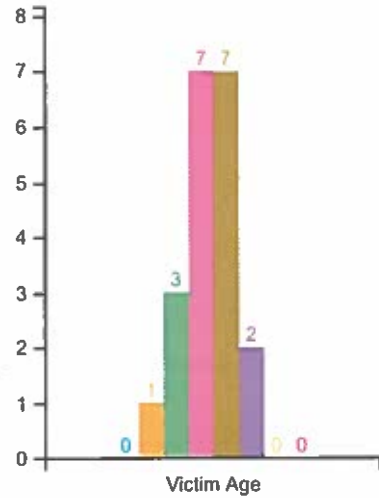


- Apparent Broken Bones
- Possible Internal Injury
- Severe Laceration
- Other Major Injury
- Loss of Teeth
- None



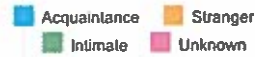
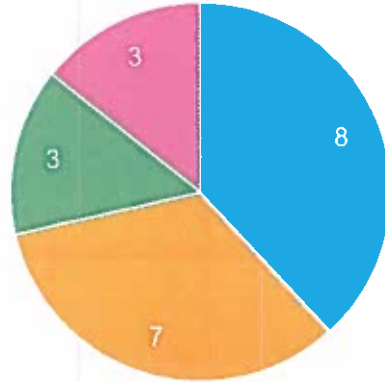
### VICTIM AGE

Aggravated Assault



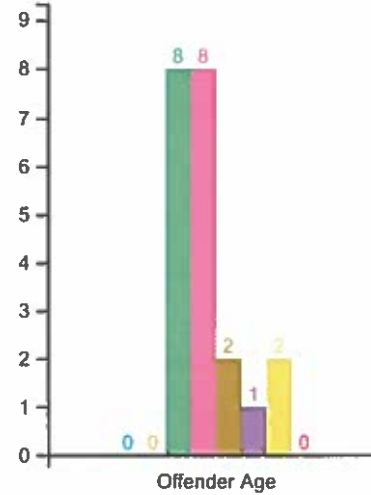
### VICTIM TO OFFENDER RELATIONSHIP

Aggravated Assault



### OFFENDER AGE

Aggravated Assault



### Robbery

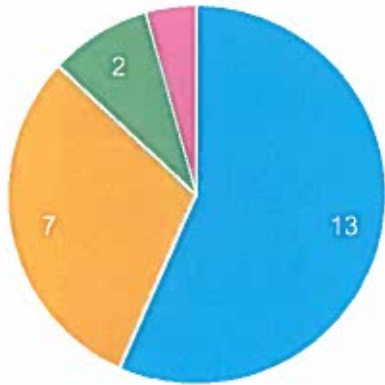
The taking, or attempting to take, anything of value under confrontational circumstances from the control, custody, or care of another person by force or threat of force or violence and/or putting the victim in fear or immediate harm. Please note, Robbery is the only property offense that allows victim injury data to be entered into COIBRS.

Cases: 23

Clearance: 9%

### LOCATION TYPE

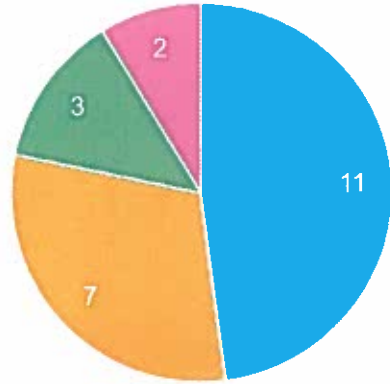
Robbery



- Commercial
- Road/Parking/Camps
- Government/Public Building and other
- Residence/Home
- All Others

### TYPE OF WEAPON / FORCE INVOLVED

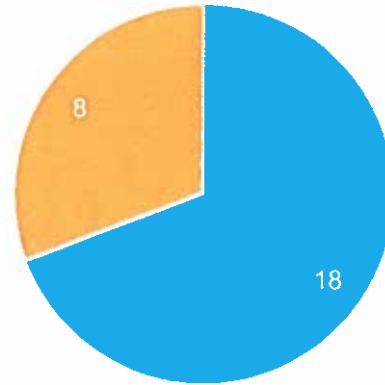
Robbery



- Firearm
- Personal Weapons (Hands, Fist, Feet, Arms, Teeth, Etc.)
- Unknown
- Dangerous Weapons (Knives, Blunt Objects, Etc.)
- Motor Vehicle as Weapon
- All Others

### VICTIM INJURY TYPE

Robbery



- None
- Apparent Minor Injury



2017  
Englewood



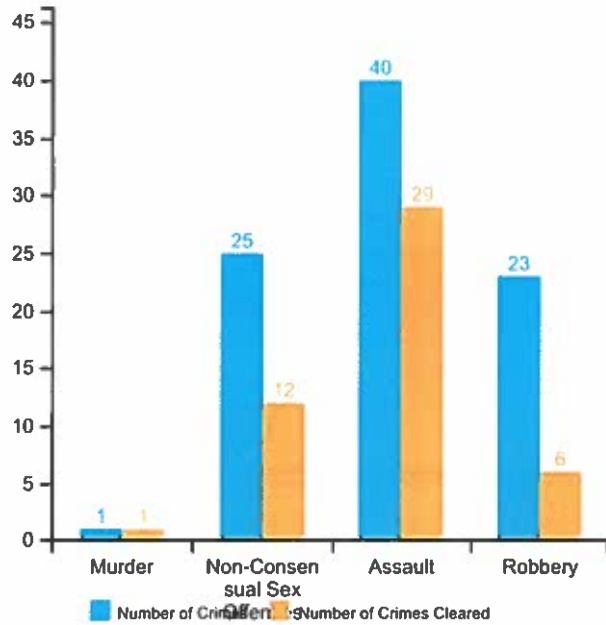
### Violent Crime

Violent Crime consists of Murder, Non-Consensual Sex Offenses, Aggravated Assault and Robbery.

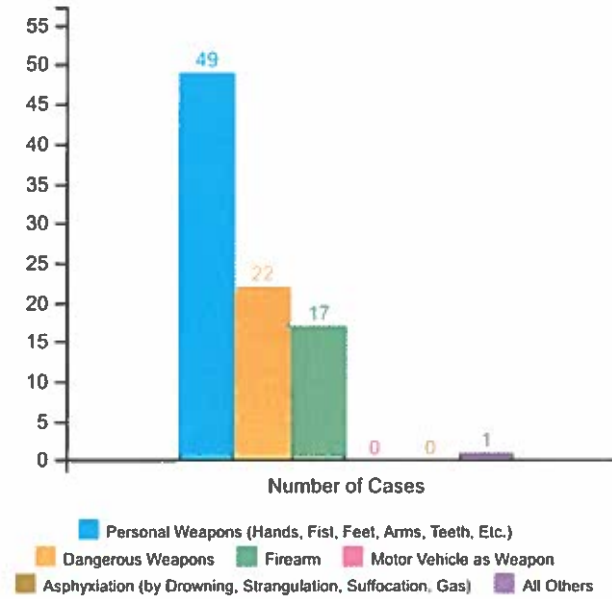
Cases: 89

Clearance: 54%

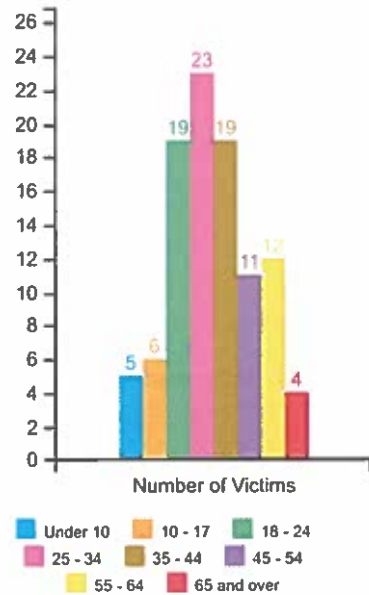
#### VIOLENT CRIME - OFFENSES



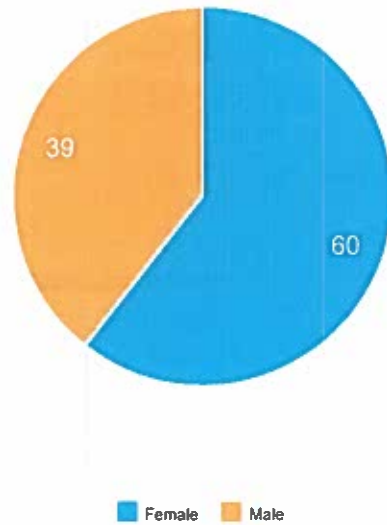
#### VIOLENT CRIME - WEAPONS



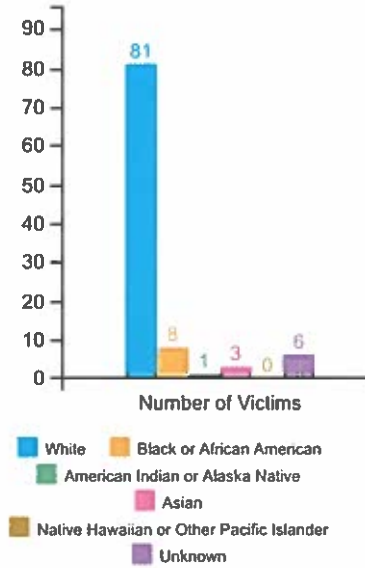
### VICTIMS OF VIOLENT CRIME - AGE



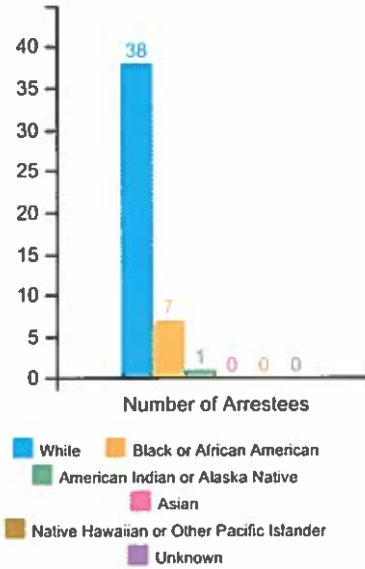
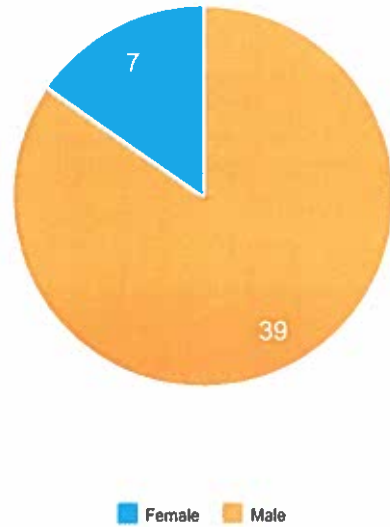
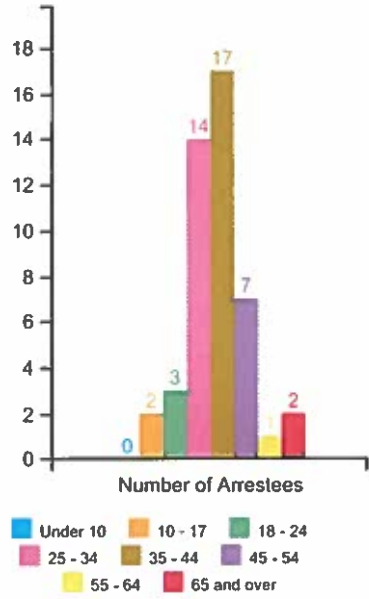
### VICTIMS OF VIOLENT CRIME - SEX



### VICTIMS OF VIOLENT CRIME - RACE



**ARRESTEES OF VIOLENT CRIME- AGE    ARRESTEES OF VIOLENT CRIME - SEX    ARRESTEES OF VIOLENT CRIME - RACE**



**Murder**


The willful (non-negligent) killing of one human being by another.

Cases: 1

Clearance: 100%

### LOCATION TYPE

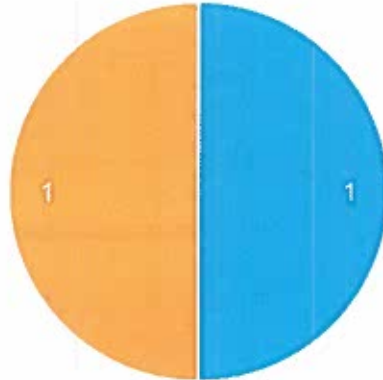
Murder



Road/Parking/Camps

### VICTIM TO OFFENDER RELATIONSHIP

Murder



Stranger Unknown

### TYPE OF WEAPON / FORCE INVOLVED

Murder



Firearm  
 Dangerous Weapons (Knives, Blunt Objects, Etc.)  
 Motor Vehicle as Weapon  
 Personal Weapons (Hands, Fist, Feet, Arms, Teeth, Etc.)  
 All Others



### Sex Offenses, Non-Consensual

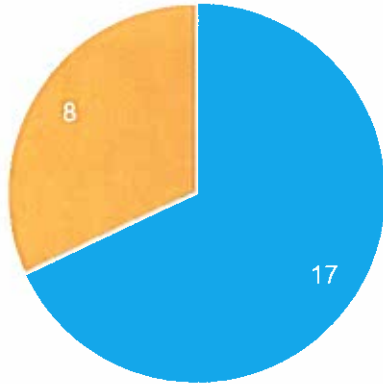
Any sexual act directed against another person, without the consent of the victim, including instances where the victim is incapable of giving consent. Sex offenses include Rape, Sodomy, Sexual Assault with an Object, and Fondling.

Cases: 25

Clearance: 48%

### SEX OFFENSES BY OFFENSE TYPE

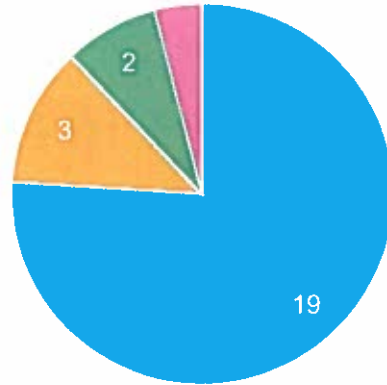
Sex Offenses



Fondling Rape Sodomy  
Sexual Assault With An Object

### LOCATION TYPE

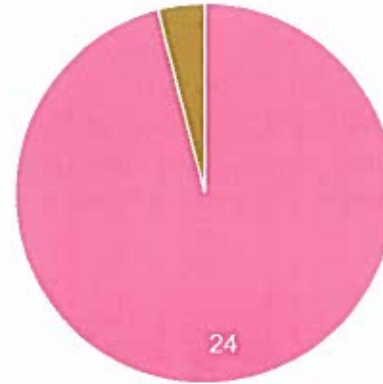
Sex Offenses



Residence/Home Commercial  
Educational Facility  
Road/Parking/Camps

### TYPE OF WEAPON / FORCE INVOLVED

Sex Offenses

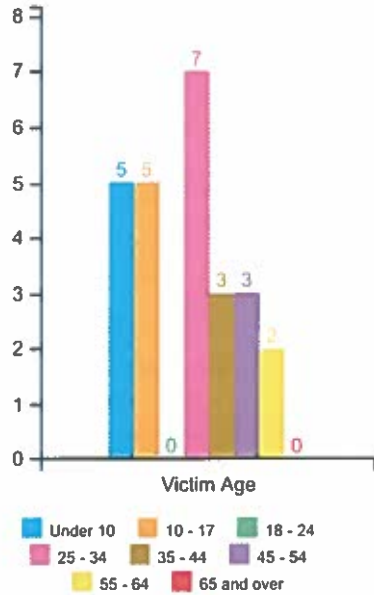


Firearm  
Dangerous Weapons (Knives, Blunt Objects, Etc.)  
Motor Vehicle as Weapon  
Personal Weapons (Hands, Fist, Feet, Arms, Teeth, Etc.)  
All Others



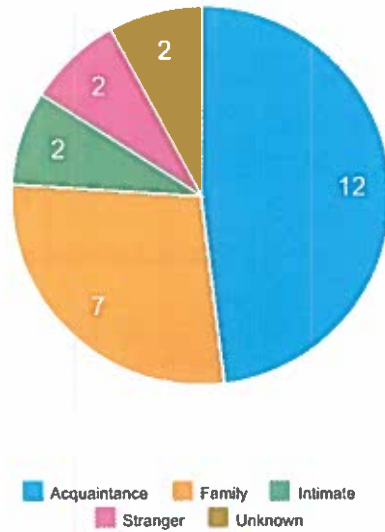
### VICTIM AGE

Sex Offenses



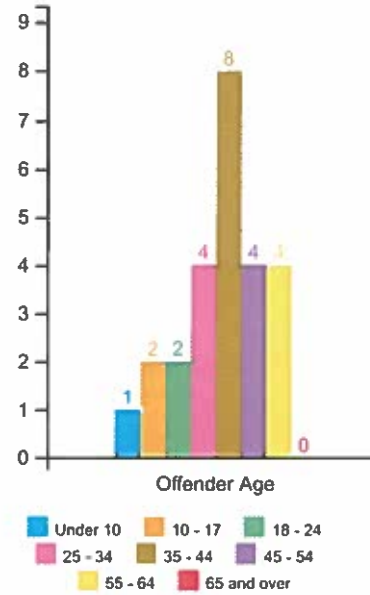
### VICTIM TO OFFENDER RELATIONSHIP

Sex Offenses



### OFFENDER AGE

Sex Offenses



### Aggravated Assault

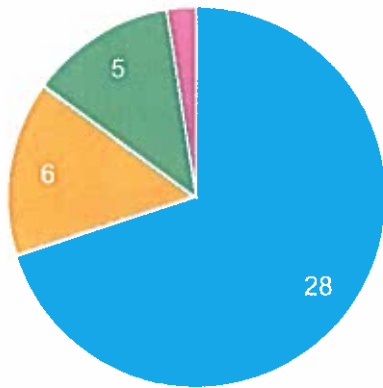
An unlawful attack by one person upon another wherein the offender uses a weapon or displays it in a threatening manner, or the victim suffers obvious severe or aggravated bodily injury involving apparent broken bones, loss of teeth, possible internal injury, severe laceration, or loss of consciousness. This also includes assault with disease (as in cases when the offender is aware that he/she is infected with a deadly disease and deliberately attempts to inflict the disease by biting, spitting, etc.).

Cases: 40

Clearance: 73%

### LOCATION TYPE

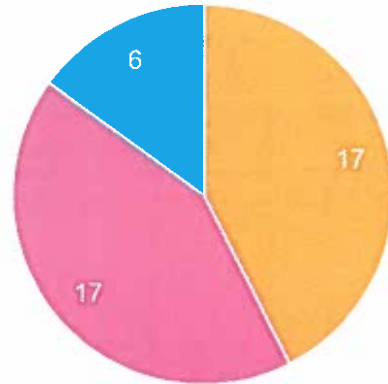
Aggravated Assault



- Residence/Home
- Road/Parking/Camps
- Commercial
- Government/Public Building and other

### TYPE OF WEAPON / FORCE INVOLVED

Aggravated Assault



- Firearm
- Dangerous Weapons (Knives, Blunt Objects, Etc.)
- Motor Vehicle as Weapon
- Personal Weapons (Hands, Fist, Feet, Arms, Teeth, Etc.)
- All Others

### VICTIM INJURY TYPE


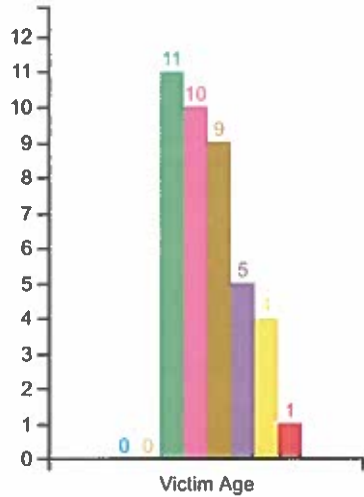
Aggravated Assault



- Apparent Broken Bones
- Possible Internal Injury
- Severe Laceration
- Apparent Minor Injury
- Other Major Injury
- Unconsciousness
- None


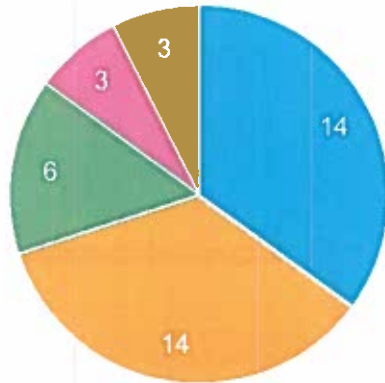
### VICTIM AGE

Aggravated Assault



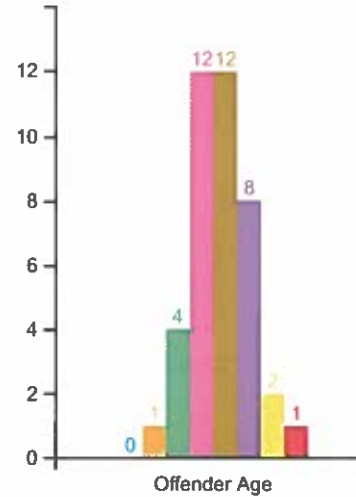
### VICTIM TO OFFENDER RELATIONSHIP

Aggravated Assault



### OFFENDER AGE

Aggravated Assault



### Robbery

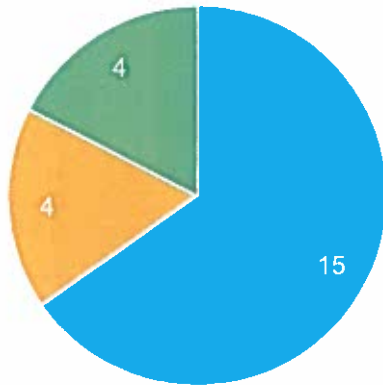
The taking, or attempting to take, anything of value under confrontational circumstances from the control, custody, or care of another person by force or threat of force or violence and/or putting the victim in fear or immediate harm. Please note, Robbery is the only property offense that allows victim injury data to be entered into COIBRS.

Cases: 23

Clearance: 26%

### LOCATION TYPE

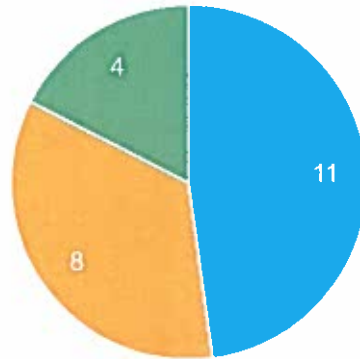
Robbery



- Commercial
- Residence/Home
- Road/Parking/Camps
- Educational Facility
- All Others

### TYPE OF WEAPON / FORCE INVOLVED

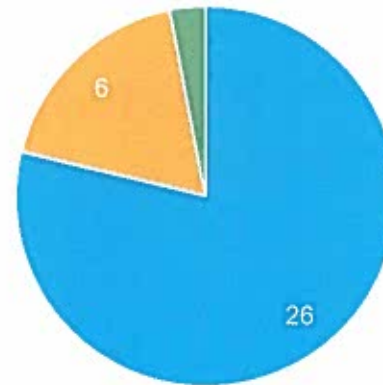
Robbery



- Firearm
- Personal Weapons (Hands, Fist, Feet, Arms, Teeth, Etc.)
- Dangerous Weapons (Knives, Blunt Objects, Etc.)
- Motor Vehicle as Weapon
- Asphyxiation (by Drowning, Strangulation, Suffocation, Gas)
- All Others

### VICTIM INJURY TYPE

Robbery



- None
- Apparent Minor Injury
- Other Major Injury



Sheridan 2017



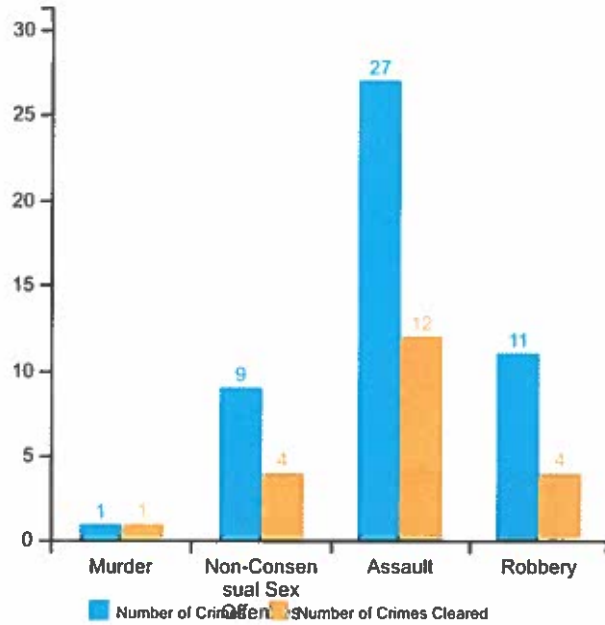
### Violent Crime

Violent Crime consists of Murder, Non-Consensual Sex Offenses, Aggravated Assault and Robbery.

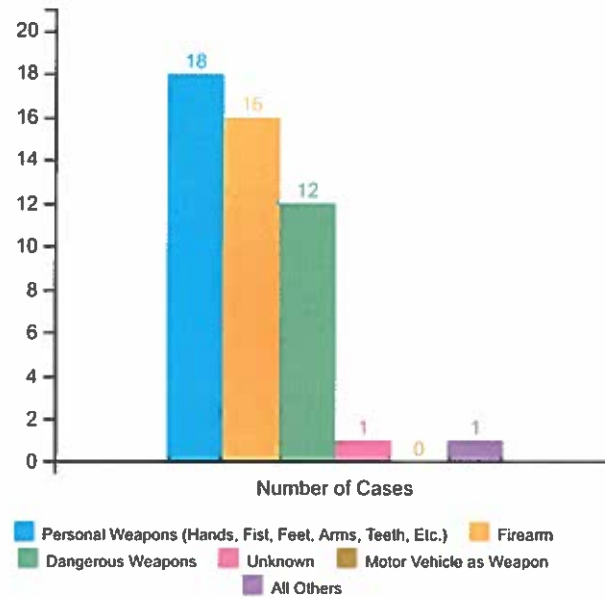
Cases: 48

Clearance: 44%

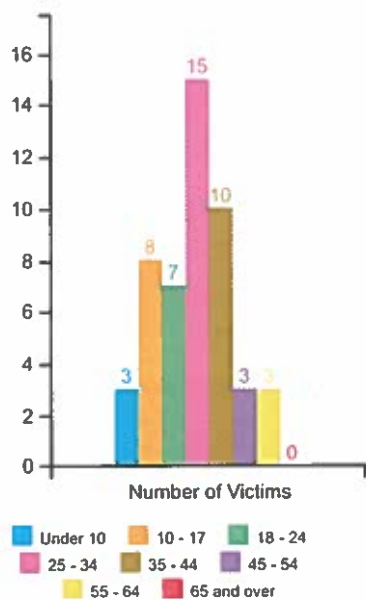
### VIOLENT CRIME - OFFENSES



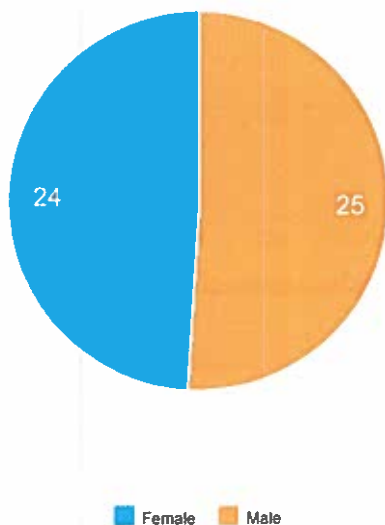
### VIOLENT CRIME - WEAPONS



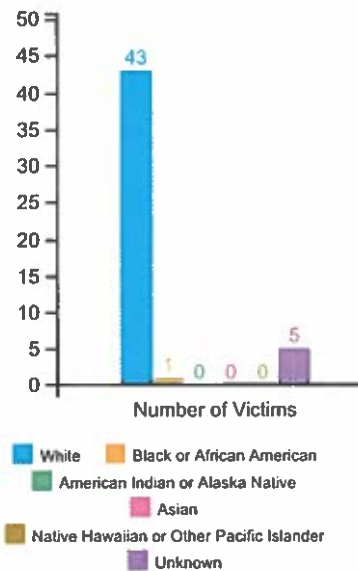
### VICTIMS OF VIOLENT CRIME - AGE



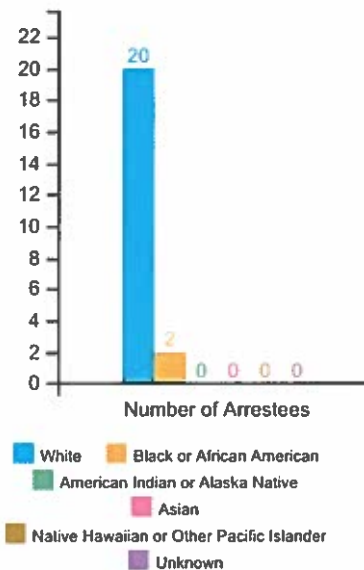
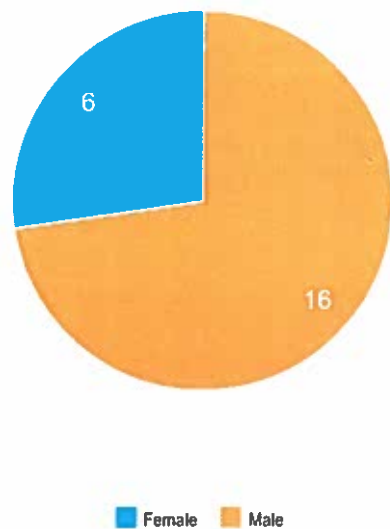
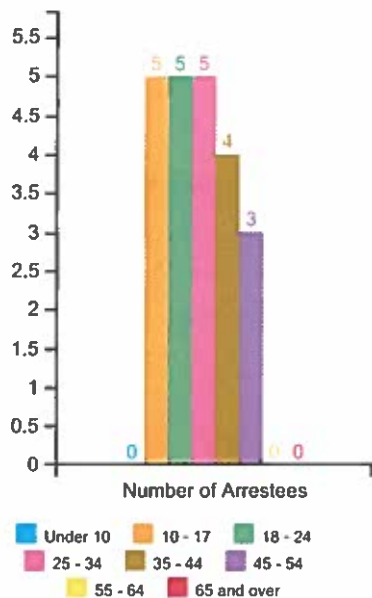
### VICTIMS OF VIOLENT CRIME - SEX



### VICTIMS OF VIOLENT CRIME - RACE



**ARRESTEES OF VIOLENT CRIME- AGE**    **ARRESTEES OF VIOLENT CRIME - SEX**    **ARRESTEES OF VIOLENT CRIME - RACE**



**Murder**

The willful (non-negligent) killing of one human being by another.


Cases: 1

Clearance: 100%



### LOCATION TYPE

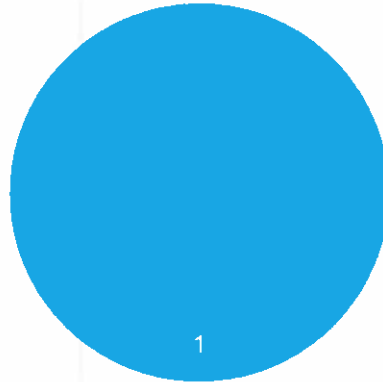
Murder



Residence/Home

### VICTIM TO OFFENDER RELATIONSHIP

Murder



Unknown

### TYPE OF WEAPON / FORCE INVOLVED

Murder



- Firearm
- Dangerous Weapons (Knives, Blunt Objects, Etc.)
- Motor Vehicle as Weapon
- Personal Weapons (Hands, Fist, Feet, Arms, Teeth, Etc.)
- All Others



### Sex Offenses, Non-Consensual

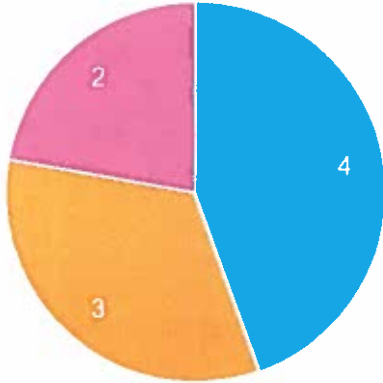
Any sexual act directed against another person, without the consent of the victim, including instances where the victim is incapable of giving consent. Sex offenses include Rape, Sodomy, Sexual Assault with an Object, and Fondling.

Cases: 9

Clearance: 44%

### SEX OFFENSES BY OFFENSE TYPE

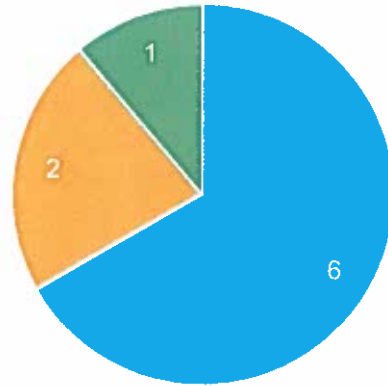
Sex Offenses



Fondling Rape Sodomy  
Sexual Assault With An Object

### LOCATION TYPE

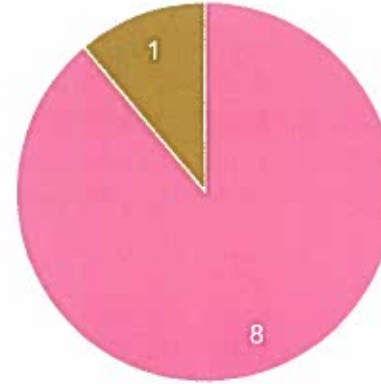
Sex Offenses



Residence/Home Commercial  
Road/Parking/Camps

### TYPE OF WEAPON / FORCE INVOLVED

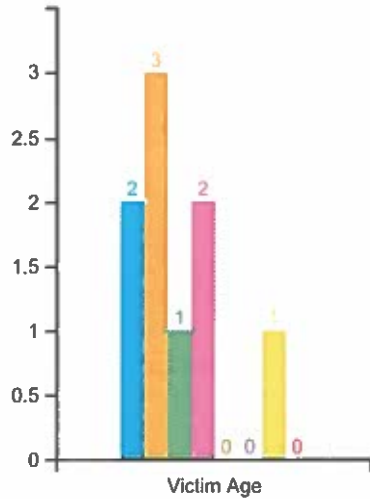
Sex Offenses



Firearm  
Dangerous Weapons (Knives, Blunt Objects, Etc.)  
Motor Vehicle as Weapon  
Personal Weapons (Hands, Fist, Feet, Arms, Teeth, Etc.)  
All Others

### VICTIM AGE

Sex Offenses



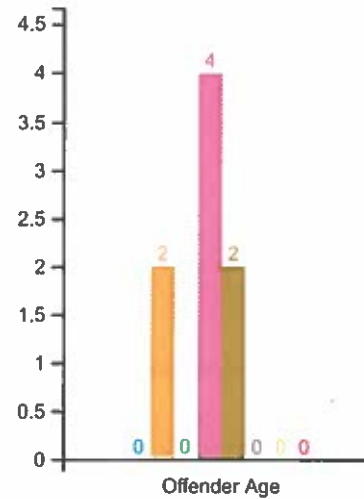
### VICTIM TO OFFENDER RELATIONSHIP

Sex Offenses



### OFFENDER AGE

Sex Offenses



### Aggravated Assault

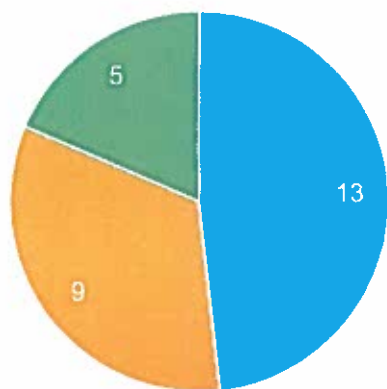
An unlawful attack by one person upon another wherein the offender uses a weapon or displays it in a threatening manner, or the victim suffers obvious severe or aggravated bodily injury involving apparent broken bones, loss of teeth, possible internal injury, severe laceration, or loss of consciousness. This also includes assault with disease (as in cases when the offender is aware that he/she is infected with a deadly disease and deliberately attempts to inflict the disease by biting, spitting, etc.).

Cases: 27

Clearance: 44%

### LOCATION TYPE

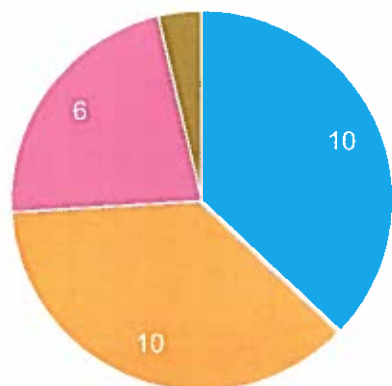
Aggravated Assault



Residence/Home  
Road/Parking/Camps Commercial

### TYPE OF WEAPON / FORCE INVOLVED

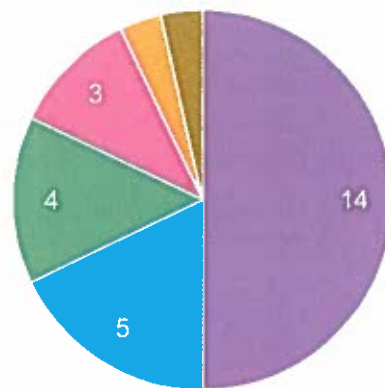
Aggravated Assault



Firearm  
Dangerous Weapons (Knives, Blunt Objects, Etc.)  
Personal Weapons (Hands, Fist, Feet, Arms, Teeth, Etc.)  
Motor Vehicle as Weapon  
All Others

### VICTIM INJURY TYPE

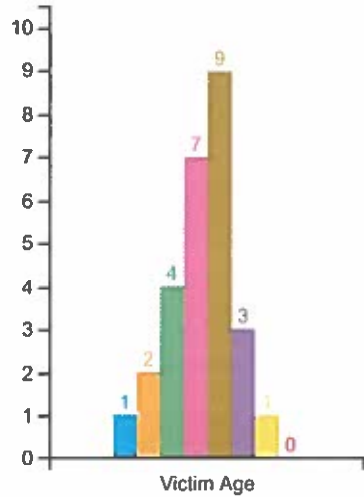
Aggravated Assault



Apparent Broken Bones  
Possible Internal Injury  
Severe Laceration  
Apparent Minor Injury  
Unconsciousness None

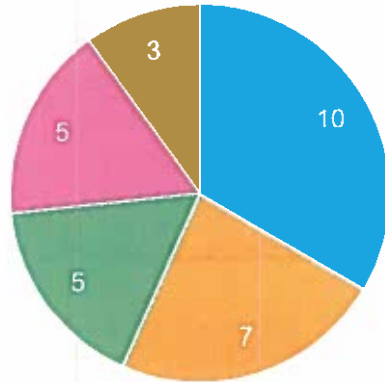
### VICTIM AGE

Aggravated Assault



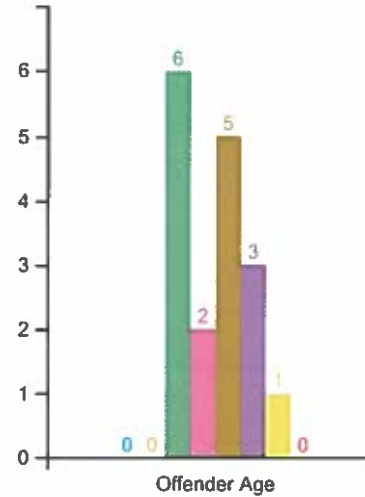
### VICTIM TO OFFENDER RELATIONSHIP

Aggravated Assault



### OFFENDER AGE

Aggravated Assault



### Robbery

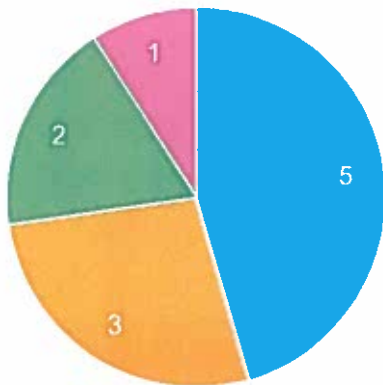
The taking, or attempting to take, anything of value under confrontational circumstances from the control, custody, or care of another person by force or threat of force or violence and/or putting the victim in fear or immediate harm. Please note, Robbery is the only property offense that allows victim injury data to be entered into COIBRS.

Cases: 11

Clearance: 36%

**LOCATION TYPE**

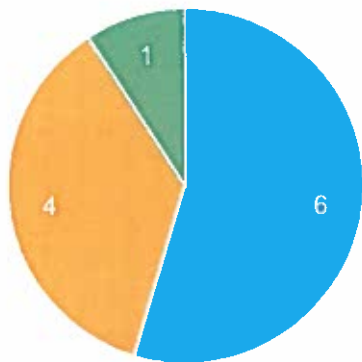
Robbery



- Road/Parking/Camps
- Commercial
- Educational Facility
- Residence/Home
- All Others

**TYPE OF WEAPON / FORCE INVOLVED**

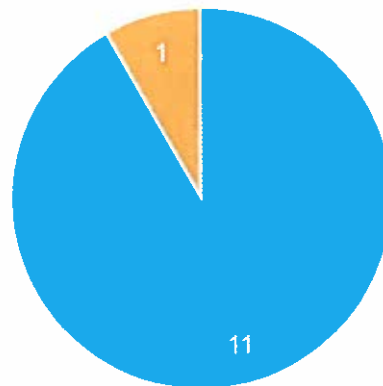
Robbery



- Firearm
- Personal Weapons (Hands, Fist, Feet, Arms, Teeth, Etc.)
- Dangerous Weapons (Knives, Blunt Objects, Etc.)
- Motor Vehicle as Weapon
- sphyxiation (by Drowning, Strangulation, Suffocation, Gas)
- All Others

**VICTIM INJURY TYPE**

Robbery



- None
- Loss of Teeth





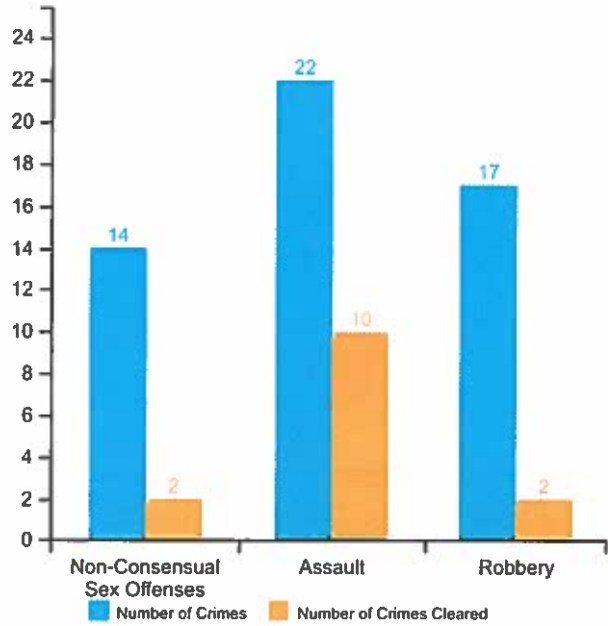
### Violent Crime

Violent Crime consists of Murder, Non-Consensual Sex Offenses, Aggravated Assault and Robbery.

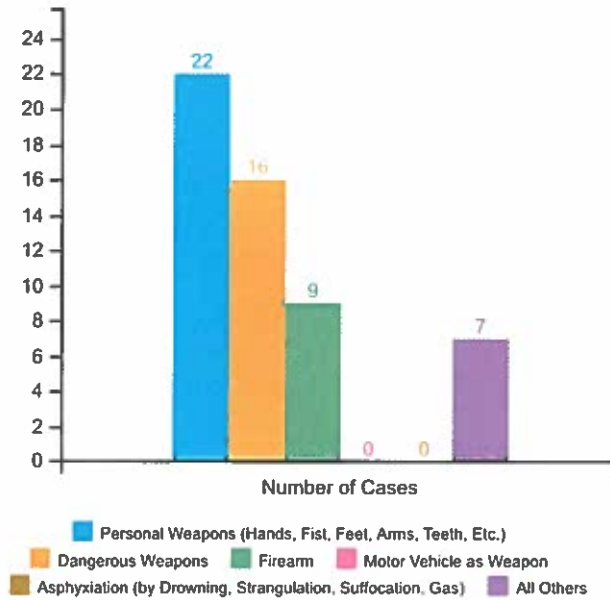
**Cases: 53**

**Clearance: 26%**

**VIOLENT CRIME - OFFENSES**

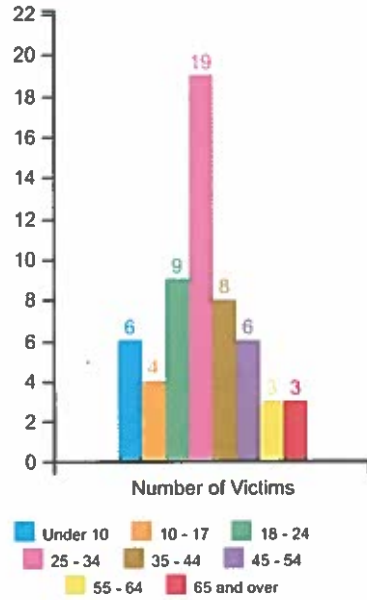


**VIOLENT CRIME - WEAPONS**

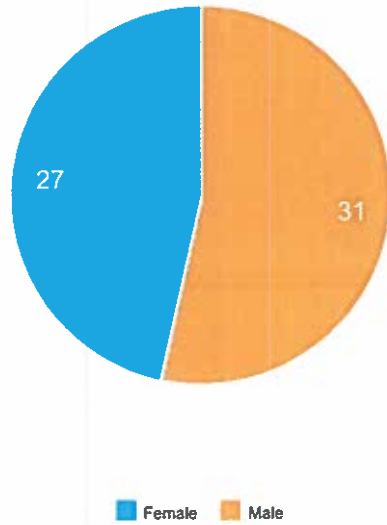




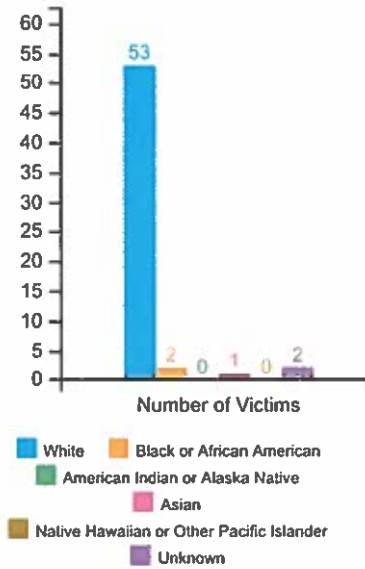
### VICTIMS OF VIOLENT CRIME - AGE



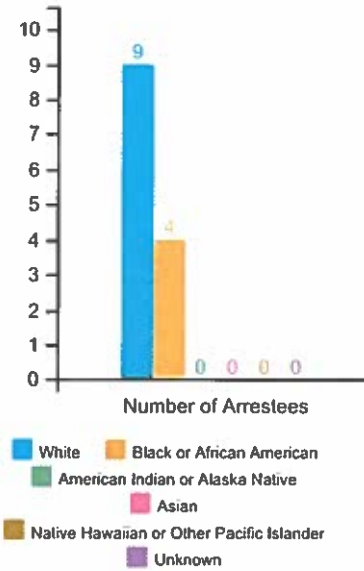
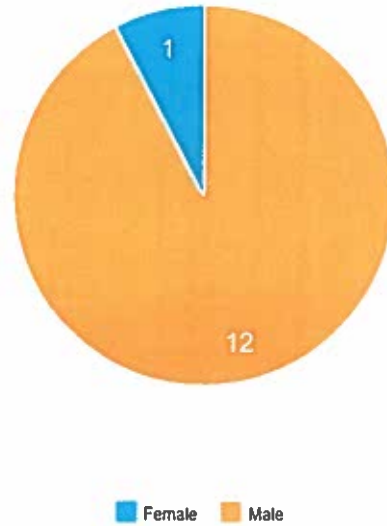
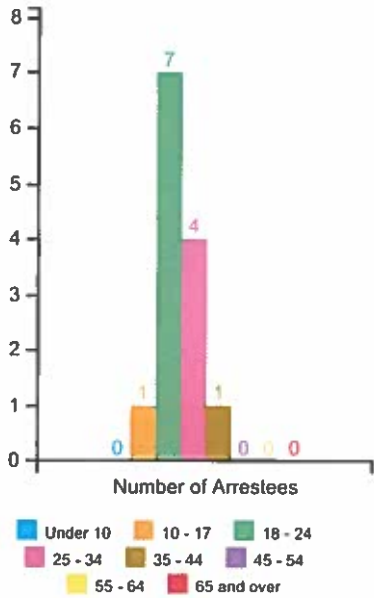
### VICTIMS OF VIOLENT CRIME - SEX



### VICTIMS OF VIOLENT CRIME - RACE



**ARRESTEES OF VIOLENT CRIME- AGE**      **ARRESTEES OF VIOLENT CRIME - SEX**      **ARRESTEES OF VIOLENT CRIME - RACE**



**Murder**

The willful (non-negligent) killing of one human being by another.

Cases: 0

Clearance: 0%

**LOCATION TYPE**

Murder

**VICTIM TO OFFENDER RELATIONSHIP**

Murder

**TYPE OF WEAPON / FORCE INVOLVED**

Murder



### Sex Offenses, Non-Consensual

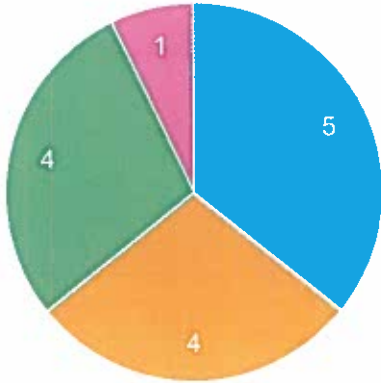
Any sexual act directed against another person, without the consent of the victim, including instances where the victim is incapable of giving consent. Sex offenses include Rape, Sodomy, Sexual Assault with an Object, and Fondling.

Cases: 14

Clearance: 14%

#### SEX OFFENSES BY OFFENSE TYPE

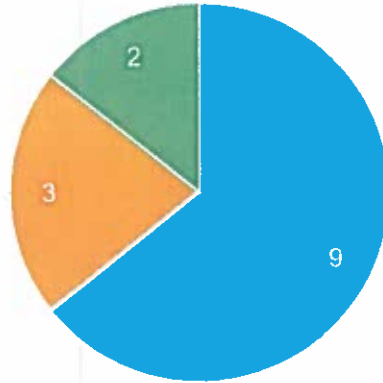
Sex Offenses



- Fondling
- Rape
- Sodomy
- Sexual Assault With An Object

#### LOCATION TYPE

Sex Offenses



- Residence/Home
- Commercial
- Other/Unknown

#### TYPE OF WEAPON / FORCE INVOLVED

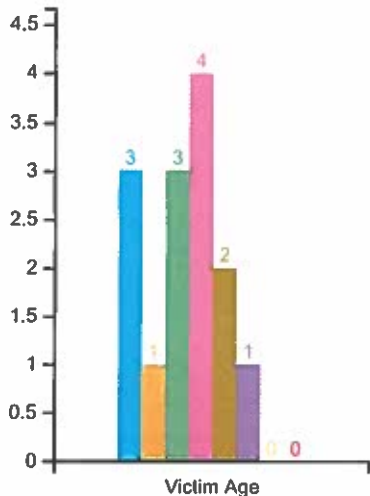
Sex Offenses



- Firearm
- Dangerous Weapons (Knives, Blunt Objects, Etc.)
- Motor Vehicle as Weapon
- Personal Weapons (Hands, Fist, Feet, Arms, Teeth, Etc.)
- All Others

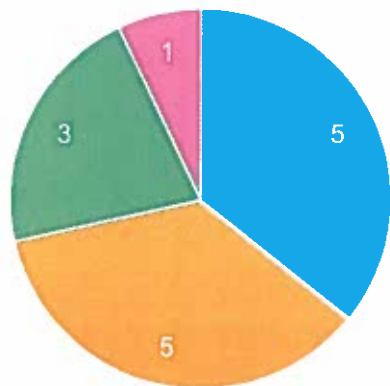
### VICTIM AGE

Sex Offenses



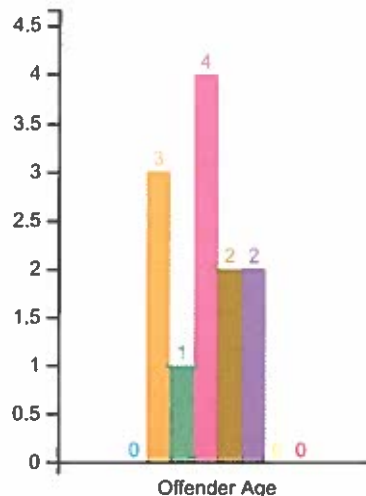
### VICTIM TO OFFENDER RELATIONSHIP

Sex Offenses



### OFFENDER AGE

Sex Offenses



### Aggravated Assault

An unlawful attack by one person upon another wherein the offender uses a weapon or displays it in a threatening manner, or the victim suffers obvious severe or **aggravated bodily injury involving apparent broken bones, loss of teeth, possible internal injury, severe laceration, or loss of consciousness.**

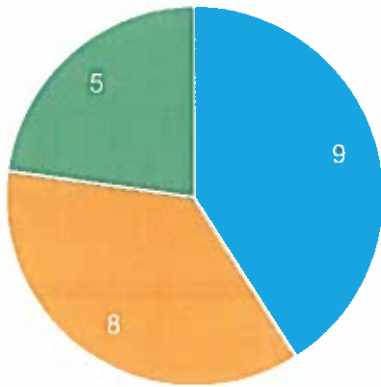
This also includes assault with disease (as in cases when the offender is aware that he/she is infected with a deadly disease and deliberately attempts to inflict the disease by biting, spitting, etc.).

Cases: 22

Clearance: 45%

### LOCATION TYPE

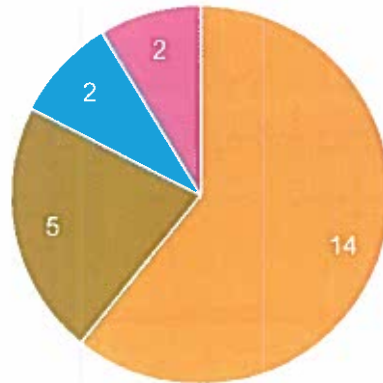
Aggravated Assault



- Road/Parking/Camps
- Commercial
- Residence/Home

### TYPE OF WEAPON / FORCE INVOLVED

Aggravated Assault



- Firearm
- Dangerous Weapons (Knives, Blunt Objects, Etc.)
- Motor Vehicle as Weapon
- Personal Weapons (Hands, Fist, Feet, Arms, Teeth, Etc.)
- All Others

### VICTIM INJURY TYPE

Aggravated Assault



- Possible Internal Injury
- Severe Laceration
- Apparent Minor Injury
- Other Major Injury
- None

Littleton  
2017



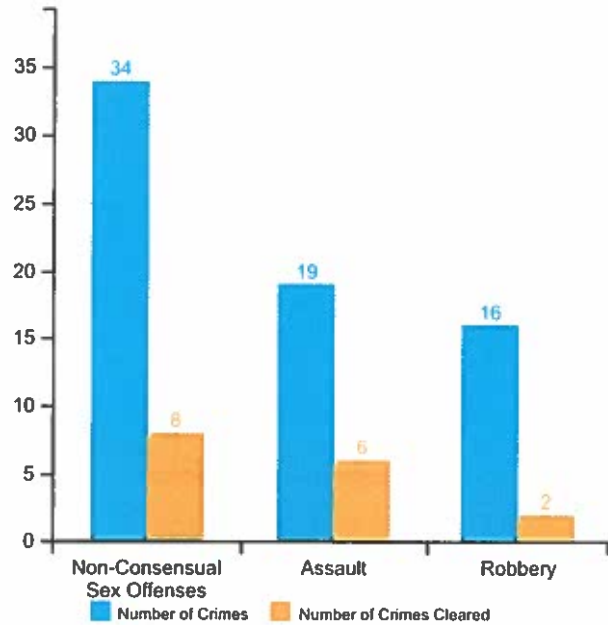
### Violent Crime

Violent Crime consists of Murder, Non-Consensual Sex Offenses, Aggravated Assault and Robbery.

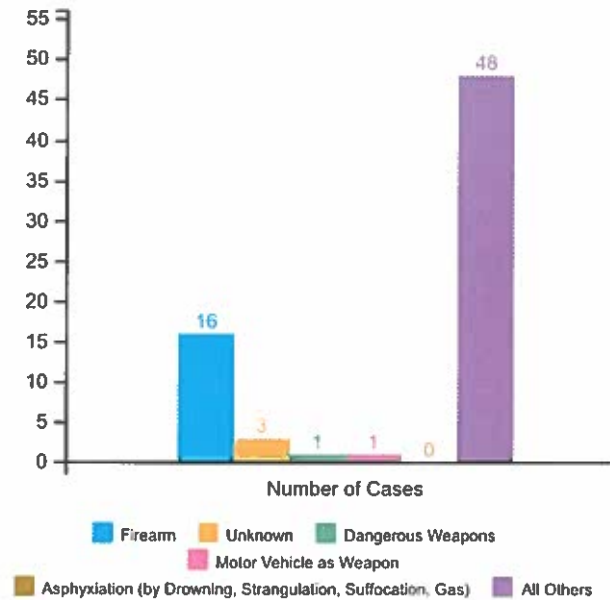
Cases: 69

Clearance: 23%

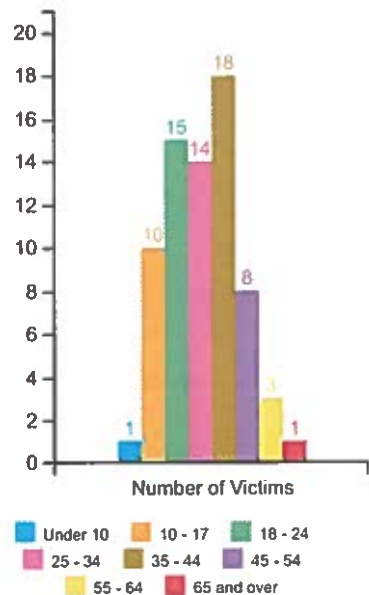
#### VIOLENT CRIME - OFFENSES



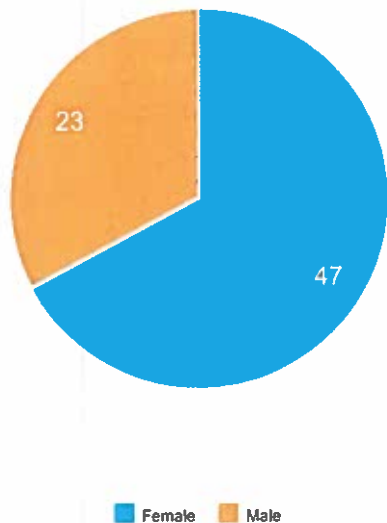
#### VIOLENT CRIME - WEAPONS



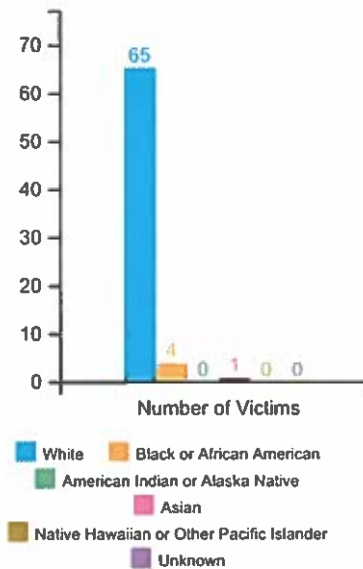
### VICTIMS OF VIOLENT CRIME - AGE



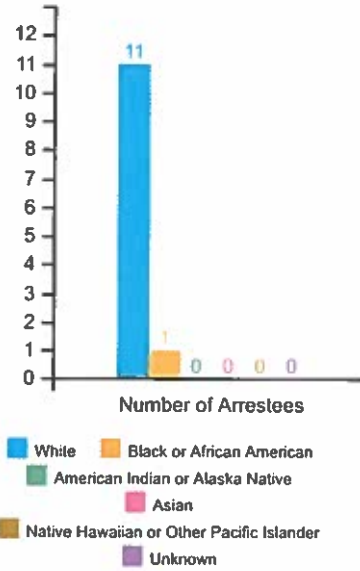
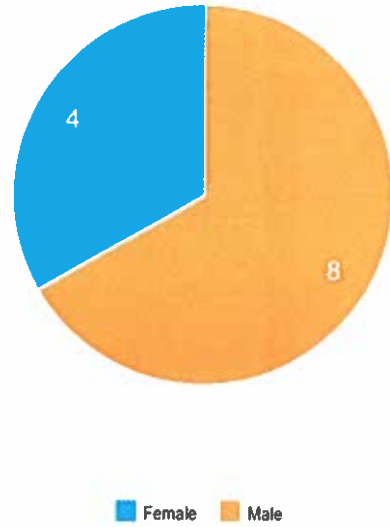
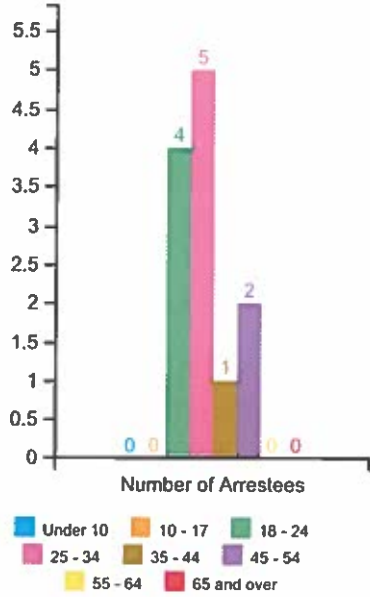
### VICTIMS OF VIOLENT CRIME - SEX



### VICTIMS OF VIOLENT CRIME - RACE



**ARRESTEES OF VIOLENT CRIME- AGE**      **ARRESTEES OF VIOLENT CRIME - SEX**      **ARRESTEES OF VIOLENT CRIME - RACE**



**Murder**

The willful (non-negligent) killing of one human being by another.

Cases: 0

Clearance: 0%

**LOCATION TYPE**

Murder

**VICTIM TO OFFENDER RELATIONSHIP**

Murder

**TYPE OF WEAPON / FORCE INVOLVED**

Murder





### Sex Offenses, Non-Consensual

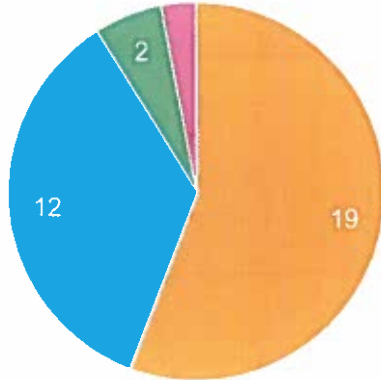
Any sexual act directed against another person, without the consent of the victim, including instances where the victim is incapable of giving consent. Sex offenses include Rape, Sodomy, Sexual Assault with an Object, and Fondling.

Cases: 34

Clearance: 24%

#### SEX OFFENSES BY OFFENSE TYPE

Sex Offenses



- Fondling
- Rape
- Sodomy
- Sexual Assault With An Object

#### LOCATION TYPE

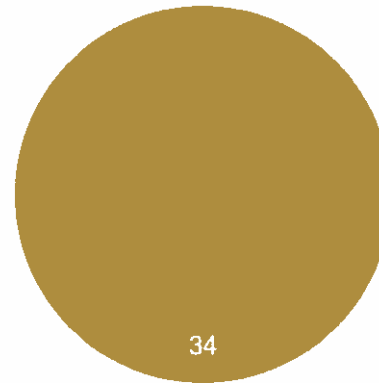
Sex Offenses



- Residence/Home
- Road/Parking/Camps
- Commercial
- Other/Unknown
- Educational Facility
- All Others

#### TYPE OF WEAPON / FORCE INVOLVED

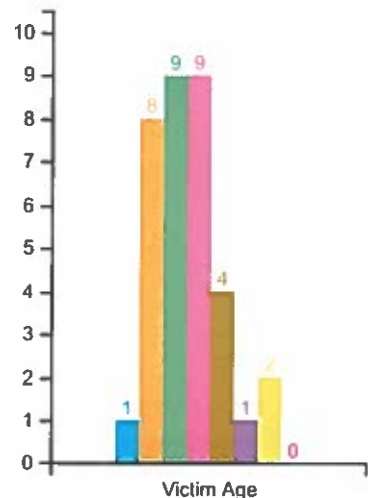
Sex Offenses



- Firearm
- Dangerous Weapons (Knives, Blunt Objects, Etc.)
- Motor Vehicle as Weapon
- Personal Weapons (Hands, Fist, Feet, Arms, Teeth, Etc.)
- All Others

### VICTIM AGE

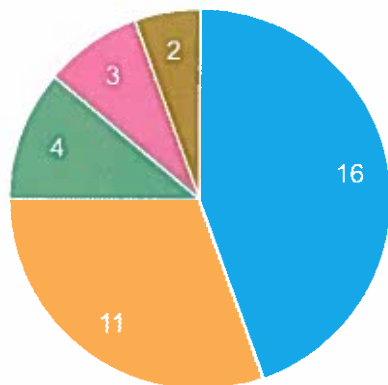
Sex Offenses



Under 10 10 - 17 18 - 24  
25 - 34 35 - 44 45 - 54  
55 - 64 65 and over

### VICTIM TO OFFENDER RELATIONSHIP

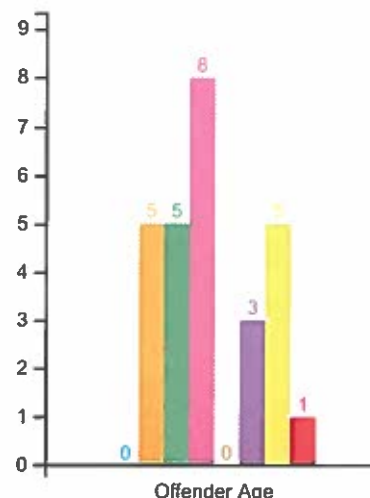
Sex Offenses



Acquaintance Unknown  
Intimate Family Stranger

### OFFENDER AGE

Sex Offenses



Under 10 10 - 17 18 - 24  
25 - 34 35 - 44 45 - 54  
55 - 64 65 and over



### Aggravated Assault

An unlawful attack by one person upon another wherein the offender uses a weapon or displays it in a threatening manner, or the victim suffers obvious severe or **aggravated bodily injury** involving apparent broken bones, loss of teeth, possible internal injury, severe laceration, or loss of consciousness.

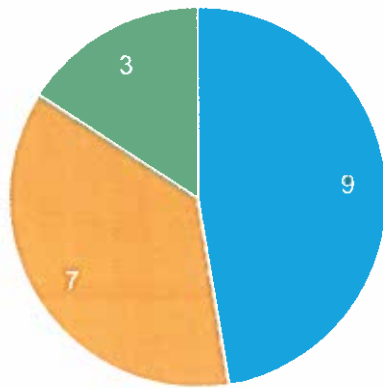
This also includes assault with disease (as in cases when the offender is aware that he/she is infected with a deadly disease and deliberately attempts to inflict the disease by biting, spitting, etc.).

Cases: 19

Clearance: 32%

### LOCATION TYPE

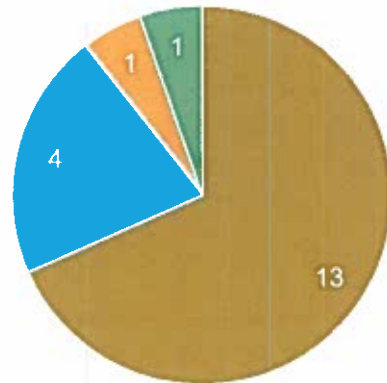
Aggravated Assault



- Road/Parking/Camps
- Residence/Home
- Commercial

### TYPE OF WEAPON / FORCE INVOLVED

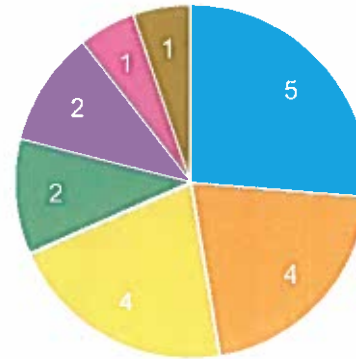
Aggravated Assault



- Firearm
- Dangerous Weapons (Knives, Blunt Objects, Etc.)
- Motor Vehicle as Weapon
- Personal Weapons (Hands, Fist, Feet, Arms, Teeth, Etc.)
- All Others

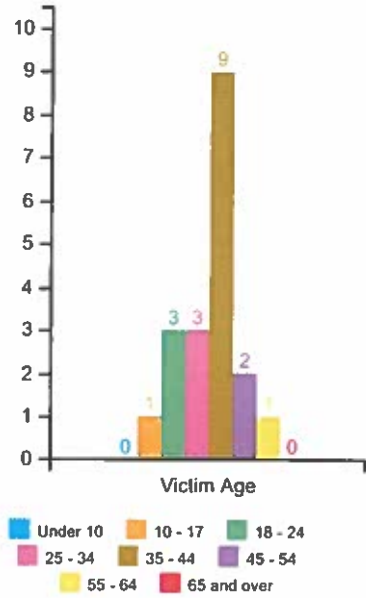
### VICTIM INJURY TYPE

Aggravated Assault

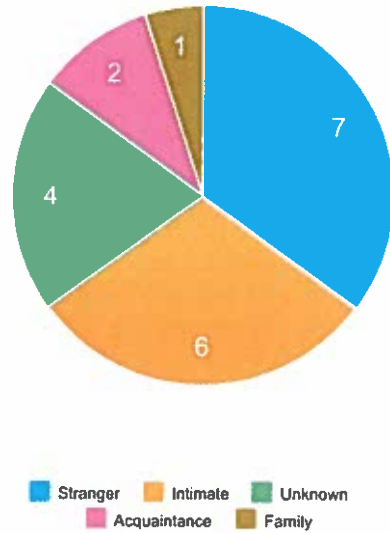


- Apparent Broken Bones
- Possible Internal Injury
- Severe Laceration
- Apparent Minor Injury
- Other Major Injury
- Unconsciousness
- None

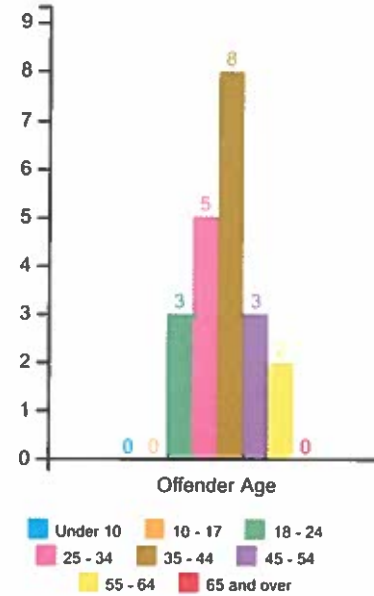
### VICTIM AGE Aggravated Assault



### VICTIM TO OFFENDER RELATIONSHIP Aggravated Assault



### OFFENDER AGE Aggravated Assault



## Robbery



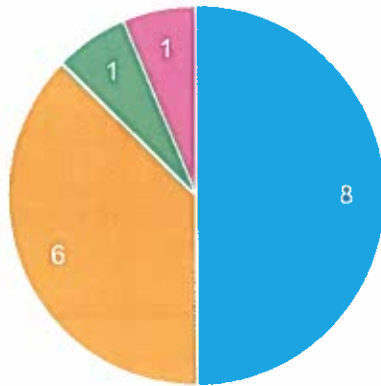
The taking, or attempting to take, anything of value under confrontational circumstances from the control, custody, or care of another person by force or threat of force or violence and/or putting the victim in fear or immediate harm. Please note, Robbery is the only property offense that allows victim injury data to be entered into COIBRS.

Cases: 16

Clearance: 13%

### LOCATION TYPE

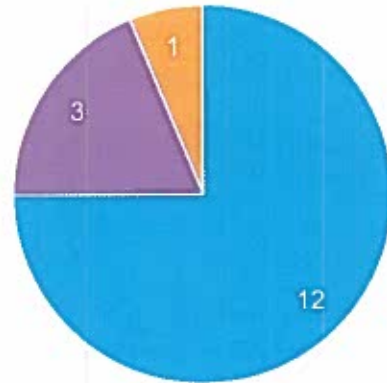
Robbery



- Road/Parking/Camps
- Commercial
- Residence/Home
- Other/Unknown
- All Others

### TYPE OF WEAPON / FORCE INVOLVED

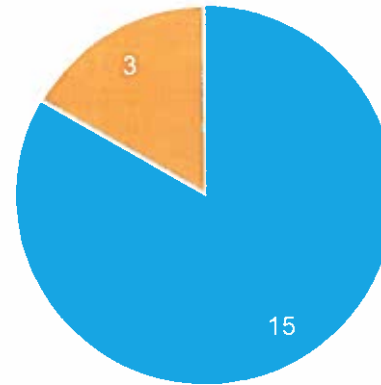
Robbery



- Firearm
- Unknown
- Dangerous Weapons (Knives, Blunt Objects, Etc.)
- Motor Vehicle as Weapon
- All Others

### VICTIM INJURY TYPE

Robbery



- None
- Apparent Minor Injury



To: City Council

From: Maria Sobota, Acting Director, Finance and Administrative Services

Date: December 12, 2018

Subject: CR 18-219 Museum of Outdoor Art (MOA) Taxes Paid to City of Englewood

**Council Request 18-219:** Council asked Staff the amount of taxes MOA pays to the City of Englewood. In addition, Council asked if MOA, as a 501c organization, is required to pay sales and use tax.

**Staff Response:** Per Englewood Municipal Code (EMC) 4-4-7 – Tax Information Confidential, taxes collected by the City of Englewood are confidential. Code specifically states confidentiality “Except in accordance with judicial order, or as otherwise herein provided, or as a result of any investigation or hearing held pursuant to the provisions of this Chapter”.

Regarding the second question, per EMC 4-4-2, under Definitions – Retailer: “Retailer shall include any: C. Charitable organization or governmental entity which makes sales of tangible personal property to the public; notwithstanding the fact that the merchandise sold may have been acquired by gift or donation or that the proceeds are to be used for charitable or governmental purposes.”

Please let us know if you have additional questions.



To: City Council

From: Maria Sobota, Acting Director, Finance and Administrative Services

Date: December 12, 2018

Subject: CR 18-220 Interest Income October 2018 YTD versus 2018 Adopted Budget

**Council Request 18-220:** Council requested Staff to provide a variance explanation for the 2018 year-to-date Interest Income versus the 2018 Adopted Budget.

**Staff Response:** There are three components that impact the City's investment earnings: Interest rates, fees, and market value fluctuations.

As rates move up and down we are required to adjust the market value of our investments which can result in gains or losses. Interest rates have been slowly climbing since late 2015. This year is a more typical year but rates have been very low for the last few years so the yearly earnings comparisons to prior years and versus the estimated budget will fluctuate.

Please let us know if you have additional questions.



To: City Council  
From: Maria Sobota, Acting Director, Finance and Administrative Services  
Date: December 12, 2018  
Subject: CR 18-221 City Center Rent - Budget

**Council Request 18-221:** Council asked Staff to identify the budget that funds City Center's rent payment.

**Staff Response:** The rent for City Center is equal to debt service and is paid out of 02-1401-70001 (Principal) and 02-1401-70002 (Interest).

Please let us know if you have additional questions.





TO: Mayor Olson and Members of City Council  
FROM: Dorothy Hargrove, Interim City Manager  
DATE: December 13, 2018  
SUBJECT: CR 18-235 Request from Council Member Sierra asking if the City has appropriated funds for a holiday parade in 2019.

The Communications Budget for 2019 does not include any funds directly allocated to a holiday parade. This event has been a cooperative endeavor with the Greater Englewood Chamber of Commerce for the past several years. At the December 17, 2017 Study Session, then Communications Manager Alison Carney presented information that outlined the signature events included in the Communications Budget: Fourth of July, Sounds of Summer concerts, and the Englewood Block Party. The understanding with the Chamber at that time was that they would assume overall responsibility for the holiday parade with minimal City support either in dollars or staff time. The 2019 budget was prepared based on the same assumptions of support for special events.

The Communications Department has scheduled a Study Session for February 25, 2018 to discuss both special events and overall communications strategy. The team will present budget options and request direction from Council at that time to evaluate plans for 2019 special events.

Numbe	Date Req	Requeste	Request	Assigne	Due Date	Date Completed
17-196	1/3/2018	Russell	EMRF Brokerage Proposal summaries	PW	1/10/2018	1/5/2018
17-197	1/3/2018	Russell	History of Hospital District zoning	CD	1/10/2018	2/1/2018
17-198	1/3/2018	Cuesta	All items submitted to the DRT and plan review comments from City Staf	CD	1/10/2018	1/4/2018
18-001	1/4/2018	Council	Info re: dog attack at 4000 block of South Lincoln	PD	1/11/2018	1/11/2018
18-002	1/23/201	Council	Giving Heart Follow Up	PD	1/30/2018	1/25/2018
18-003	1/30/201	Russell	Report on all Dog Calls in December and January	PD	2/6/2018	2/1/2018
18-004	2/5/2018	Cuesta	Data regarding our current nonconforming accessory dwelling units inclu	CD	2/12/2018	2/26/18
18-005	2/5/2018	Barrenti	Compliance data on all nonconforming uses and whether or not the City	CD	2/12/2018	2/23/2018
18-006	2/5/2018	Barrenti	Copy of the ADU survey utilized at the open house	CD	2/12/2018	2/23/2018
18-007	2/5/2018	Russell	Request for an ADU Town Hall in May that will be advertised in the Sprin	CD/CM	2/12/2018	2/20/2018
18-008	2/5/2018	Russell	Request for a Study Session to be help after the town hall meeting in Ma	CMO	2/12/2018	2/20/2018
18-009	2/5/2018	Olson	Request for a Study Session on Aid to Other Agencies and the budget	CMO	2/12/2018	5/1/2018
18-010	2/5/2018	Barrenti	Request for a Study Session on a potential moratorium on PUDs	CMO	2/12/2018	3/1/2018
18-011	2/13/201	Olson	Real Estate data for Englewood that indicates housing turnover for the p	CD	2/20/2018	2/26/2018
18-012	2/13/201	Barrenti	Map containing all PUDs in the City	CD	2/20/2018	2/15/2018
18-013	2/14/201	Russell	Statistics for dog bites in Dec 2017 and Jan 2018	PD	2/21/2018	2/15/2018
18-014	2/14/201	Russell	Hit and Run - 3100 block S. Acoma	PD	2/21/2018	2/15/2018
18-015	2/26/201	Russell	How many Section 8 residents reside at Broadway Acoma Lofts	EHA	3/5/2018	3/2/2018
18-016	2/26/201	Barrenti	Provide the LEWWTP Joint Use Agreement to the W&S Board	WW	3/5/2018	3/2/2018
18-017	2/26/201	Barrenti	Provide the LEWWTP rebranding document to the W&S Board	WW	3/5/2018	3/2/2018
18-018	2/28/201	Barrenti	Research on communities who have publicly elected Mayor in Council/	CAO	3/7/2018	3/5/2018
18-019	2/28/201	Barrenti	Giving Heart - explain opening time, check in procedure.	CMO	3/7/2018	3/5/2018
18-020	2/28/201	Council	Health and Safety Inspection of hotels that receive vouchers for homeles	PD	3/7/2018	3/2/2018
18-021	3/6/2018	Olson	Police report on the fight mentioned by Council Member Barrentine in fr	PD	3/13/2018	3/8/2018
18-022	3/6/2018	Olson	How Jerry Walker's request for CE intervention have been raised and de	PD	3/13/2018	3/8/2018
18-023	3/6/2018	Barrenti	Record of her code complaint on trash cans being left on sidewalk on Sh	PD	3/13/2018	3/13/2018
18-024	3/13/201	Barrenti	Copy of the original Fast Trax agreement for the construction of Englewo	CD	3/20/2018	3/13/2018
18-025	3/13/201	Barrenti	Report on condition of sidewalk in front of Devil's Head Distillery	PW	3/20/2018	3/23/2018
18-026	3/21/201	Russell	All police records on Michael Reed	PD	3/28/2018	3/23/2018
18-027	3/27/201	Barrenti	Information related to inspections of motels, results, plan of action re: r	PD	4/3/2018	4/4/2018

Numbe	Date Req	Requeste	Request	Assigne	Due Date	Date Completed
18-028	4/3/2018	Barrenti	Process utilized for a citizen to correct a police report that they believe c	PD	4/10/2018	4/3/2018
18-029	4/3/2018	Barrenti	Letter sent out to Knuckledheads owner and chronology that led up to it	FAS	4/10/2018	4/10/2018
18-030	4/3/2018	Cuesta	What the cost of a forensic audit of the EEF and EMRF entities would cos	CMO	4/10/2018	4/10/2018
18-031	4/3/2018	Olson	Requested that the Parks and Rec Commission meeting for next week be	Parks	4/10/2018	4/10/2018
18-032	4/3/2018	Cuesta	Code violations at 4771 & 4525 S. Delaware, 500 W. Belleview, 4661 S.	PD	4/10/2018	4/5/2018
18-033	4/9/2018	Wink	Code Enforcement history at 571 W. Cornell Ave.	PD	4/16/2018	4/10/2018
18-034	4/9/2018	Barrenti	Code Enforcement check on various properties	PD	4/16/2018	4/10/2018
18-035	4/10/201	Olson	Copy of last night's MOA presentation	CMO	4/17/2018	4/10/2018
18-036	4/10/201	Barrenti	Copy of Englewood PD posting associated with Platte River cleanup	CMO	4/17/2018	4/10/2018
18-037	4/10/201	Barrenti	Jerry Walker's corrected police report on his attack at Giving Heart	PD	4/17/2018	4/10/2017
18-038	4/10/201	Russell	Citation for cars parked for polonged periods at the adult bookstore at U	PD	4/17/2018	4/19/2018
18-039	4/11/201	Martine	Wind/Solar program participation (Xcel), Baseline water consumption fo	CMO	4/18/2018	
18-040	4/17/201	Barrenti	Summary of the Retail and Marijuana Sale Tax collections	FAS	4/24/2018	4/18/2018
18-041	4/18/201	Barrenti	Information concerning change in grant process with CDOT. Why did the	PD	4/25/2018	5/7/2018
18-042	4/18/201	Barrenti	Correspondence from CD and FAS on the Knuckleheads sales tax matter.	FAS/CD	4/25/2018	4/24/2018
18-043	4/18/201	Olson	City's Class C electrical account data	CMO	4/25/2018	4/18/2018
18-044	4/19/201	Olson	When are sidewalks required? What is happening with the berm near 27	PW	4/26/2018	4/23/2018
18-045	4/24/201	Olson	Is there a statutory requirement for the City Clerk to create a paper Cou	Clerks	5/1/2018	4/26/2018
18-046	5/2/2018	Russell	Arapahoe Coroner's policy on autopsies, and policy on autopsies when s	PD	5/9/2018	5/3/2018
18-047	5/21/201	Olson	History of violations at 3036 S. Ogden	PD	5/28/2018	5/23/2018
18-048	5/21/201	Olson	History of violations at 3296 S. Washington St.	PD	5/28/2018	5/23/2018
18-049	5/21/201	Barrenti	Copy of agreement with Englewood Arts distributed to all members.	Clerks	5/28/2018	5/30/2018
18-050	5/21/201	Olson	Info to Mr. Millen on ransomware attack (After-Action report)	IT	5/28/2018	5/29/2018
18-051	5/28/201	Council	Explain formula that determines population capacity relative to water rig	PW	6/7/2018	6/7/2018
18-052	6/2/2018	Martine	Number and types of calls for services for 4945 S. Delaware in 2017/18	PD	6/9/2018	6/6/2018
18-053	6/11/201	Barrenti	Maintenance of medians on Broadway and Hampden.	Parks	6/18/2018	6/14/2018
18-054	6/11/201	Russell	Request for a report on who has the authority over the City Center prop	CAO	6/18/2018	7/13/2018
18-055	6/11/201	Barrenti	Information on the payback schedule for the proposed biogas project.	SPWRP	6/18/2018	6/14/2018
18-056	6/11/201	Barrenti	Information about the required reserves for the SPWRP bonds. What is t	SPWRP	6/18/2018	
18-057	6/11/201	Olson	Future Study Session Request: Long Term Asset Reserve fund policy and	CMO	6/18/2018	7/9/2018

Numbe	Date Req	Requeste	Request	Assigne	Due Date	Date Completed
18-058	6/11/201	Barrenti	TABOR reserve be included or shown within the City's other reserve grap	FAS	6/18/2018	8/28/2018
18-059	6/11/201	Barrenti	Listing of all our liabilities including pensions in a graph or included in a	FAS	6/18/2018	8/28/2018
18-060	6/11/201	Barrenti	Summary from P&Z on the CIP meeting from 5 June 2018	CMO/C	6/18/2018	6/18/2018
18-061	6/11/201	Olson	Report on the man who passed away at King Soopers. Accurate chronolo	PD	6/18/2018	6/14/2018
18-062	6/11/201	Barrenti	Accounting of capital projects at SPWRP that are driven by the expansio	SPWRP	6/18/2018	6/14/2018
18-063	6/11/201	Barrenti	Historic accounting of past pavement condition indexes and hwo the str	PW	6/18/2018	
18-064	6/11/201	Barrenti	How much would a new overall condition index cost the City?	PW	6/18/2018	
18-065	6/11/201	Olson	Copy of the City's bridge conditions from CDOT.	PW	6/18/2018	
18-066	6/11/201	Barrenti	Report on the status of the Santa Fe Planning, Engineering, and Linkage s	PW	6/18/2018	
18-067	6/11/201	Cuesta	What is the fee for trash hauler to obtain a permit?	FAS	6/18/2018	8/28/2018
18-068	6/11/201	Russell	Raw data for all the members who submitted a strategic plan scoring.	CMO	6/18/2018	
18-069	6/11/201	Martine	Study Session Request: Notice distance for PUD's. Should it be expanded	CMO	6/18/2018	7/9/2018
18-070	6/11/201	Barrenti	Graffiti on the old Table Stakes Building on Broadway	CD/PD	6/18/2018	6/14/2018
18-071	6/11/201	Barrenti	Requested accounting for the park in lieu fee.	FAS	6/18/2018	8/29/2018
18-072	6/14/201	Barrenti	Loose dog/Code Enforcement response	PD	6/21/2018	6/19/2018
18-073	6/19/201	Cuesta	Breakdown of funding sources for Storage Area Network purchase. Provi	IT	6/26/2018	6/21/2018
18-074	6/19/201	Barrenti	Complete listing of all Federal grants received by the City	FAS	6/26/2018	8/28/2018
18-075	6/19/201	Russell	Request for the number of current permits on the books for single family	CD	6/26/2018	6/28/2018
18-076	6/25/201	Barrenti	Statistical data for the National Citizen Survey	CMO	7/2/2018	6/28/2018
18-077	6/25/201	Barrenti	Report explaining how Xcel calculated the City's energy usage for the Par	CMO	7/2/2018	
18-078	6/25/201	Russell	Info on the history of the move to a single hauler trash franchise that occ	FAS	7/2/2018	
18-079	6/25/201	Barrenti	Reconciliation of the staffing census that is shown in the CAFR versus wh	FAS/PD	7/2/2018	8/28/2018
18-080	6/25/201	Barrenti	Independent auditor reports referenced within the CAFR	FAS	7/2/2018	8/28/2018
18-081	6/25/201	Barrenti	SS concerning the process and procedures utilized by Code Enforcement	PD/CM	7/2/2018	9/26/2018
18-082	6/25/201	Barrenti	Staff send email to all retail cannabis biz in Englewood to inform them of	Clerks/	7/2/2018	7/09/2018
18-083	6/25/201	Barrenti	Specific section of the sign code that articulates how much wall or windo	CD	7/2/2018	6/28/2018
18-084	6/25/201	Barrenti	Explanation of hwo graffiti is dealt with throughout the City	PD	7/2/2018	7/2/2018
18-085	6/25/201	Barrenti	Whether or not the Traditions Apartment complex was for sale	CD	7/2/2018	6/28/2018
18-086	6/25/201	Barrenti	Provide the email from Nature's Kiss regarding the retail grown to CM Si	Clerks	7/2/2018	7/16/2018
18-088	7/3/2018	Russell	Irrigation at Jason Park	Parks	7/10/2018	7/3/2018

Numbe	Date Req	Requeste	Request	Assigne	Due Date	Date Completed
18-089	7/9/2018	Sierra	2815 S. Acoma St. - habitual offender vs. first time offender	PD/CD	7/16/2018	7/12/2018
18-090	7/9/2018	Sierra	2957 S. Logan St. - courts and citation process? When and should the Cit	CAO/C	7/16/2018	7/13/2018
18-091	7/10/201	Barrenti	Process relating to the amendment of a PUD	CD	7/17/2018	7/11/2018
18-092	7/10/201	Council	Requested that the PUD noticing distance and minimum area be sent to	CD	7/17/2018	7/12/2018
18-093	7/10/201	Barrenti	Exact balance of the Long Term Asset Reserve Fund	FAS	7/17/2018	8/24/2018
18-094	7/10/201	Barrenti	Exact amount of funding generated by the Englewood McLellan Reservoir	FAS	7/17/2018	8/28/2018
18-095	7/10/201	Russell	Info on how Traditions is recertifying it's senior residents rent	CMO	7/17/2018	
18-096	7/10/201	Russell	Requested the next financial report should show a breakout of unrestricted	FAS	7/17/2018	8/28/2018
18-097	7/10/201	Barrenti	Info on the recent restraining order violation and how the County allowe	PD	7/17/2018	7/11/2018
18-098	7/10/201	Barrenti	Request for a crosswalk at Oxford and Clarkson	PW	7/17/2018	
18-099	7/10/201	Barrenti	Where in the Charter or Policy indicates authorization for the City Mana	CAO	7/17/2018	7/13/2018
18-100	7/10/201	Barrenti	Request for Code Enforcement policy to take police officers along when	PD	7/17/2018	7/11/2018
18-101	7/10/201	Olson	ETAC reexamine residential speed limits and lower them to 25 MPH in E	PW	7/17/2018	
18-102	7/10/201	Olson	PD and PW work on the traffic hot spot of Floyd and University at Kent P	PD/PW	7/17/2018	7/11/2018
18-103	7/10/201	Council	Council Request long form go out each week to show which requests ha	CMO	7/17/2018	7/12/2018
18-104	7/16/201	Wink	Signature events metrics and tracking	CMO	7/16/2018	7/16/2018
18-105	7/9/2018	Council	Legal process and legal history for franchising solid waste in Englewood?	CAO	7/16/2018	7/13/2018
18-106	7/9/2018	Council	Overview of the Englewood Environmental Foundation.	CAO	7/16/2018	7/13/2018
18-107	7/9/2018	Olson	Overview of the relationship between elected officials and municipal cou	CAO	7/16/2018	7/13/2018
18-108	7/9/2018	Russell	Understanding the different between legislative and quasi-judicial Public	CAO	7/16/2018	7/13/2018
18-109	7/9/2018	Council	Approval process for rezoning requests.	CAO	7/16/2018	7/13/2018
18-110	7/16/201	Barrenti	Use Tax calculation for Synergy Medical Office Building.	CMO	7/23/2018	7/16/2018
18-111	7/23/201	Barrenti	City's crime data for the year to include heat maps from the Crime Analy	PD	7/30/2018	8/22/2018
18-112	7/23/201	Olson	Clarification on City's crime data to be provided to previous graduates of	PD	7/30/2018	7/24/2018
18-113	7/23/201	Barrenti	Greater detail on the EMRF expenses through the sharing of the EMRF b	FAS	7/30/2018	
18-114	7/23/201	Barrenti	Requested IT policy on SPAM and how certain emails come through one	IT	7/30/2018	8/2/2018
18-115	7/20/201	Barrenti	Provide the comparable information for the PUD project presented on 7	CD	7/27/2018	7/20/2018
18-116	7/21/201	Wink	Request for CD's activities relative to Filling vacant retail spaces in Engle	CD	7/28/2018	7/24/2018
18-117	8/7/2018	Barrenti	Request for the true value of our water rights portfolio	PW	8/14/2018	8/8/2018
18-118	8/7/2018	Barrenti	Udplate on status of complaint against 4201 S. Bannock loose dog; What	PD	8/14/2018	8/9/2018

Numbe	Date Req	Requeste	Request	Assigne	Due Date	Date Completed
18-119	8/9/2018	Olson	1270 East Bates Pkwy; two cars without plates, sofa in the driveway, two	PD	8/16/2018	8/9/2018
18-120	8/13/201	Martine	4097 S. Bannock St.	PD	8/20/2018	8/13/2018
18-121	8/14/201	Barrenti	Accounting for the Broadway flower pot project over the last several yea	FAS	8/21/2018	
18-122	8/14/201	Barrenti	Explanation of where funding was appropriated but not spent on project	FAS	8/21/2018	8/28/2018
18-123	8/14/201	Barrenti	What CDOT rules or regulations have changed from pervoius years as it	PW	8/21/2018	
18-124	8/14/201	Barrenti	History of the Malley Center and a summary of how the Center is funded	P&R	8/21/2018	8/25/2018
18-125	8/14/201	Barrenti	Did the solar panels on the roof of the civic center damanger the roof m	PW	8/21/2018	
18-126	8/14/201	Barrenti	Why did the cost increase so much on the Civic Center roof in such a sho	PW	8/21/2018	
18-127	8/14/201	Barrenti	Why won't CIRSA cover the hail damage to the Civic Center roof from th	HR	8/21/2018	8/16/2018
18-128	8/14/201	Barrenti	Document provided by Vicki Hoffman to the City Clerk.	Clerks	8/21/2018	8/14/2018
18-129	8/14/201	Barrenti	Financial breakdown of the funding received from the Arapahoe County	FAS	8/21/2018	
18-130	8/14/201	Olson	PW sweep up sand deposited on the corner of Eastman and York by the	PW	8/21/2018	
18-131	8/14/201	Barrenti	Employee census with costs for our employee base over the last 5 to 10	FAS/HR	8/21/2018	
18-132	8/14/201	Russell	Number of bicycle accidents in the City with locations listed for the past	PD/CM	8/21/2018	8/14/2018
18-133	8/14/201	Olson	Report on the money spent on the repair of the Civic Center roof	FAS	8/21/2018	
18-134	8/14/201	Barrenti	Number of people who have applied for the flood recover funds.	CD	8/21/2018	8/14/2018
18-135	8/14/201	Barrenti	Emergency purchase information on the SAN. Show where this funding	FAS	8/21/2018	8/20/2018
18-136	8/14/201	Barrenti	Copy of the flood recovery application	CD	8/21/2018	8/14/2018
18-137	8/14/201	Barrenti	Copy of the policy for how those who apply for a flood recover grant and	CD	8/21/2018	8/14/2018
18-138	8/23/201	Cuesta	Provide map of problem storm drains in town. Provide records of when t	PW	8/29/2018	
18-139	8/23/201	Barrenti	What volume of material was pulled out of the storm drain in the alley b	Util	8/29/2018	8/28/2018
18-140	8/23/201	Russell	Request for a 'NO right turn' sign in the parking lot of Caribou Coffee on	PW	8/29/2018	
18-141	8/27/201	Olson	Monitor young homeless male group around library that may be threate	PD	9/3/2018	8/28/2018
18-142	8/27/201	Olson	R1A Zone amd Household definition	CD	9/3/2018	8/24/2018
18-143	8/27/201	Russell	Request for an employee census; current vacancies within organization	HR	9/3/2018	
18-144	8/27/201	Barrenti	Constituent members of contractual services chart depicted in budget pr	FAS	9/3/2018	8/28/2018
18-145	8/27/201	Barrenti	Breakdown of the HR program indicating the 25% turnover rate. What is	HR	9/3/2018	
18-146	8/27/201	Council	Request that old audio recordings be fixed on the City's website.	Clerks	9/3/2018	
18-147	8/27/201	Council	The difference how data between 911 calls and nonemergency calls are	PD	9/3/2018	8/28/2018
18-148	8/28/201	Council	The number of Business that have closed after the City of Englewood co	FAS	9/4/2018	8/28/2018

Numbe	Date Req	Requeste	Request	Assigne	Due Date	Date Completed
18-149	8/29/201	Barrenti	Dispatch center call volume with breakout of 911 vs. emergent calls	PD	9/5/2018	8/28/2018
18-150	8/29/201	Wink	Meeting with Dir. Gonzalez to discuss retiree and turnover data	HR	9/5/2018	
18-151	8/29/201	Wink	Request ability to look at employee performance appraisal system and c	HR	9/5/2018	
18-152	8/29/201	Barrenti	Info on reclassification of seasonal employees to part time from 2017 to	HR	9/5/2018	
18-153	8/29/201	Olson	Write up on Pirates Cove: why it is not an enterprise fund? How is it fund	FAS/Pa	9/5/2018	
18-154	8/29/201	Olson	Playground condition assessment; Lifespan for new play systems	Parks	9/5/2018	9/5/2018
18-155	8/29/201	Martine	Will the building envelope improvements help with energy efficiency?	CMO	9/5/2018	9/10/2018
18-156	8/29/201	Olson	What improvements need to be made to the Civic Center building and w	PW	9/5/2018	
18-157	9/4/2018	Barrenti	Review of policies and possible remedies of unleashed dogs at Duncan P	Parks	9/11/2018	9/6/2018
18-158	9/5/2018	Martine	Illegal rental at 4188 S. Washington St. - investigate parking problems an	PD/CD	9/12/2018	9/11/2018
18-159	9/5/2018	Martine	Examine Report on the Chris Duis tree issue	CAO	9/12/2018	9/6/2018
18-160	9/5/2018	Cuesta	What is legal and what is not regarding short term rentals	CD	9/12/2018	9/6/2018
18-161	9/6/2018	Olson	2201 W. Iliff - explanation of process and rejection of a project by the Bo	CD	9/13/2018	9/18/2018
18-162	9/11/201	Russell	Request for the fee waiver info to be put in Englewood Citizen for Winte	Comm	9/18/2018	
18-163	9/11/201	Barrenti	Information on why the State of CO abandoned the standardized sales ta	FAS	9/18/2018	10/25/2018
18-164	9/11/201	Barrenti	Historical audit data information from the FAS.	FAS	9/18/2018	10/25/2018
18-165	9/11/201	Barrenti	Info on appeals of denials of permit waivers and flood grants	CD	9/18/2018	9/11/2018
18-166	9/18/201	Olson	Update on Flood Study	PW	9/25/2018	
18-167	9/18/201	Cuesta	Police report from 4170 S. Pearl Street and John Reed	PD	9/25/2018	9/18/2018
18-168	9/18/201	Wink	Update on ADU's and what next steps might be	CD	9/25/2018	9/18/2018
18-169	9/18/201	Martine	Has mattress been removed from alley in the 4600 block between Acom	PW	9/25/2018	
18-170	9/18/201	Barrenti	Show additional concrete ramp locations on City's website	PW	9/25/2018	
18-171	9/18/201	Olson	Description on how public auctions of surplus municipal equipment is m	FAS	9/25/2018	9/20/2018
18-172	9/18/201	Cuesta	Economic data or impact of the Englewood Block Party in the form of sal	Comm	9/25/2018	9/20/2018
18-173	9/24/201	Council	Send Excel spreadsheet of budget info to City Council members	FAS	10/2/2018	10/25/2018
18-174	9/26/201	Russell	Concerns regarding police response to a civil standby.	PD	10/3/2018	9/27/2018
18-175	9/26/201	Russell	Provide a list of properties that EEF and the City own versus the EEF Com	FAS	10/3/2018	
18-176	9/27/201	Barrenti	Provide additional history of the Employee Benefits and Risk Manageme	HR	9/25/2018	9/27/2018
18-177	10/2/201	Olson	Visit with resident about concern of neighbor's illegal shrot term rental	PD	10/9/2018	10/3/2018
18-178	10/2/201	Olson	Report on the PD staffing allocated for the FY19 budget be completed wi	PD	10/9/2018	10/9/2018

Numbe	Date Req	Requeste	Request	Assigne	Due Date	Date Completed
18-179	10/2/201	Olson	EEF/EMRF restructure and plan brought forward within next 30 days	PW/CA	10/9/2018	12/13/18
18-180	10/2/201	Olson	Workshop on infrastructure funding prior to the end of the year	CMO	10/9/2018	12/10/18
18-181	10/8/201	Russell	Additional information on EEF	FAS	10/15/2018	10/8/2018
18-182	10/8/201	Sierra	Additional Budget Questions A. B. & C.	FAS	10/15/2018	10/8/2018
18-183	10/9/201	Barrenti	1. Status of any subleases the City has at City Center; 2. How are EEF CA	FAS/P	10/16/2018	10/16/2018
18-184	10/9/201	Council	Licensing and criminal check on 980 E. Hampden Ave.	CD/PD	10/16/2018	10/25/2018
18-185	10/9/201	Council	Additional questions for SPWRP from 9-17-18 Regular Meeting.	WW	10/16/2018	10/9/2018
18-186	10/11/20	Martine	1. Public Hearing Questions 2. Council indirect benefit from code amend	CAO	10/18/2018	10/11/2018
18-187	10/11/20	Russell	The IRS status of EEF and EMRF	CAO	10/18/2018	10/11/2018
18-188	10/16/20	Council	Financial Reports regarding emergency purchase	IT	10/23/2018	10/16/2018
18-189	10/16/20	Olson	Outcomes from Greater Englewood Chamber of Commerce meeting wh	CD	10/13/2018	10/16/2018
18-190	10/17/20	Council	Update on K-Mart site	CD	10/24/2018	10/18/2018
18-191	10/17/20	Olson	Report on the cause and the delay in the recent repairs to the heating an	CD/PD	10/24/2018	10/23/2018
18-192	10/17/20	Council	Request for EEF/EMRF & EURA Journal Entries / Examples (not specific)	FAS	10/24/2018	
18-193	10/17/20	Council	Request for Debt Reserve (Fund Balance) South Platte - \$3.5M - Estimate	FAS	10/24/2018	10/25/2018
18-194	10/17/20	Council	2019 Proposed Budget - Fund Balance Page 161 (Civic Center - Debt Oth	FAS	10/24/2018	10/25/2018
18-195	10/17/20	Council	Mill Levy Ordinance - Financial Implication Example (Missing from 10/15	FAS	10/24/2018	10/25/2018
18-196	10/17/20	Council	Emergency IT Spending - \$236k; Send invoice payment confirmation and	FAS	10/24/2018	10/16/2018
18-197	10/17/20	Council	Employee Benefits (Maria G's spreadsheet from Kevin) - explain how neg	FAS	10/24/2018	10/25/2018
18-198	10/17/20	Council	Can Bond Premium be used for personnel?	FAS	10/24/2018	10/25/2018
18-199	10/22/20	Olson	Homeless encampments in alley between Downing and University	PD	10/29/2018	10/24/2018
18-200	10/22/20	Sierra	Shopping carts at Floyd and Broadway being used by the homeless.	PD	10/29/2018	10/30/2018
18-201	10/23/20	Council	Confirm YTD marijuana sales tax revenue of \$459,822 as presented in th	FAS	10/30/2018	10/25/2018
18-202	10/23/20	Council	Prepare report on Block Party revenue and expenditures	FAS	10/30/2018	10/25/2018
18-203	10/23/20	Council	Advise if COE benefitted economically from recent concert at Overland P	FAS	10/30/2018	10/25/2018
18-204	10/25/20	Sierra	Number of calls made by Code Enforcement over the last 6 months, Apri	PD	11/1/2018	10/25/2018
18-205	10/30/20	Olson	Copy of Land Use Intensity Map	CD	11/6/2018	11/5/2018
18-206	11/6/201	Cuesta	Follow up information 4620 S. Bannock St. People living in RV.	PD	11/12/2018	11/6/2018
18-207	11/7/201	Russell	Two maps in the Redevelopment Action Plan PowerPoint, pages 9 and 1	CD	11/13/2018	11/8/2018
18-208	11/8/201	Cuesta	Uber/Lyft at the Gothic Theater creating traffic problems	PD	11/14/2018	11/13/2018



Numbe	Date Req	Requeste	Request	Assigne	Due Date	Date Completed
18-209	11/8/201	Olson	Rental rates and availability of Community Room and Atrium	PW	11/14/2018	
18-210	11/8/201	Sierra	Location and purpose of Storm Ready signs	PW/PD	11/14/2018	11/20/2018
18-211	11/8/201	Russell	Copy of Conflict of Interest Policy	CMO/C	11/14/2018	12/5/2018
18-212	11/13/20	Olson	What resources are available for the homeless during severe weather e	PD	11/19/2018	11/14/2018
18-213	11/14/20	Russell	All building permits that have been pulled on 1511 E. Floyd Avenue in th	CD	11/20/2018	11/15/2018
18-214	11/21/20	Olson	Names of individuals who Ms. Hoffman spoke with who did not get a flo	PW	11/28/2018	
18-215	11/19/20	Sierra	Definition of the Neighborhood Preservation Overlay on the 3300 block	CD	11/26/2018	11/19/2018
18-216	11/21/20	Martine	Ownership of the silo on EMRF property and who to contact about a pos	Utilities	11/28/2018	11/26/2018
18-217	11/21/20	Russell	Source of data used in grant application for VOCA, including current pop	PD/CD	11/28/2018	12/10/2018
18-218	11/26/20	Barrenti	Copy of the loan agreement for the Sewer Fund.	Utilitie	12/3/2018	11/26/2018
18-219	11/29/20	Barrenti	What is the amount of taxes the MOA pays to COE? Information related	FAS	12/6/2018	12/13/2018
18-220	11/29/20	Barrenti	Explain difference in 2018 budget versus actual for interest income	FAS	12/6/2018	12/13/2018
18-221	11/29/20	Barrenti	What budget does rent for this buidling come out of?	FAS	12/6/2018	12/13/2018
18-222	12/3/210	Council	Emergency response to 4898 S. Lincoln St. on November 27, 2018	PD	12/10/2018	12/4/2018
18-233	12/6/201	Barrenti	Information on air quality in Englewood associated with marijuana smok	CMO	12/23/2018	
18-234	12/11/20	Olson	Information on gabions used in drainage system.	PW	12/18/2018	
18-235	12/11/20	Sierra	Has the City appropriated funds for a holiday parade in 2019?	CMO	12/18/2018	12/11/2018