
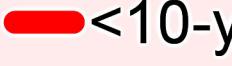

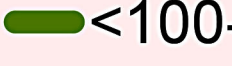
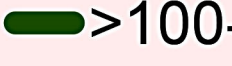
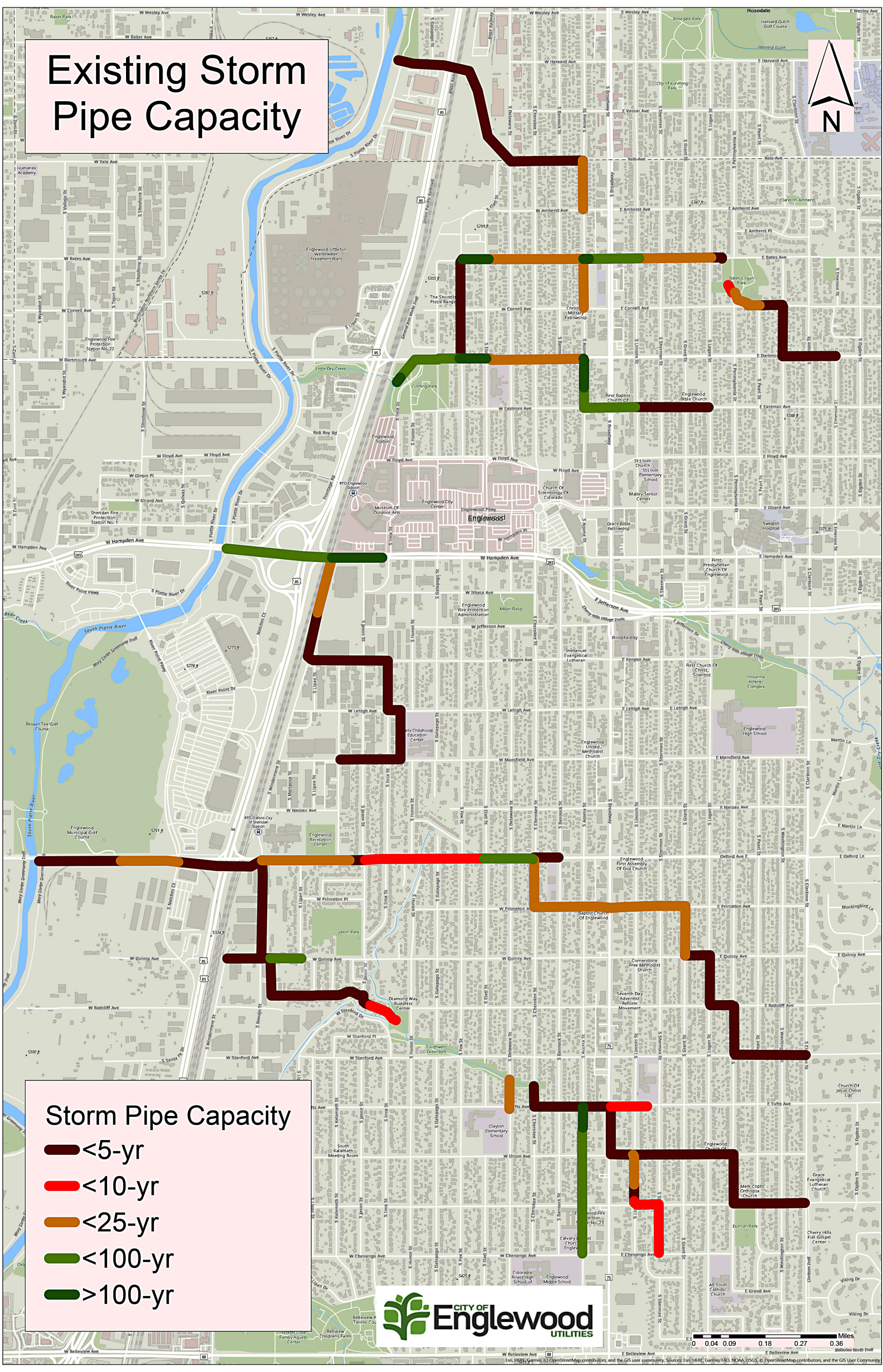
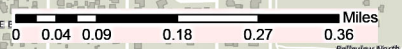


Existing Storm Pipe Capacity



- ### Storm Pipe Capacity
-  <5-yr
 -  <10-yr
 -  <25-yr
 -  <100-yr
 -  >100-yr



Esri, HERE, Garmin, © OpenStreetMap contributors, and the GIS user community, Sources: Esri, HERE, Garmin, FAO, NOAA, USGS, © OpenStreetMap contributors, and the GIS user community